

NOTICE!!

These documents have been scanned!

Do not place un-scanned documents beneath this notice!

Do not remove this notice from this file!

GPO Jacket No. 560-102
Print Order 61540
Rise Business Services, LLC
Job=AZ15 6/3/2019



Box Number= AZ15113



Claim Begin-End: AMC366290-AMC366295

1 Initial Receipt



AZ15113-1

AMC366290-AMC366988

**United States Department of the Interior
Bureau of Land Management**

BUSINESS & SUPPORT SVCS DIV
222 N CENTRAL AVE
PHOENIX, AZ 85004 -2203
Phone: (602) 417-9200

Receipt	
No:	1101588

Transaction #: 1140104	ENTERED INTO COMPUTER AUG 15 2005 <i>FB</i>
Date of Transaction: 06/28/2005	
CUSTOMER: FREDERICK C BAUMAN 9212 EMPIRE ROCK ST LAS VEGAS, NV 89143	

LINE #	QTY	DESCRIPTION	REMARKS	UNIT PRICE	TOTAL
1	6.00	LOCATABLE MINERALS / MINING CLAIMS-NEW, UNADJUDI, ONE OR MORE AUTH NO'S / NEW MINING CLAIM LOCATION FEE \$25 (1993) CASES: AMC366290/\$25.00, AMC366291/\$25.00, AMC366292/\$25.00, AMC366293/\$25.00, AMC366294/\$25.00, AMC366295/\$25.00		- n/a -	150.00
2	6.00	LOCATABLE MINERALS / MINING CLAIMS-NEW, UNADJUDI, ONE OR MORE AUTH NO'S / NEW MINING CLAIM SVC CHG \$10 (1930) CASES: AMC366290/\$10.00, AMC366291/\$10.00, AMC366292/\$10.00, AMC366293/\$10.00, AMC366294/\$10.00, AMC366295/\$10.00		- n/a -	60.00
3	6.00	LOCATABLE MINERALS / MINING CLAIMS-NEW, UNADJUDI, ONE OR MORE AUTH NO'S / NEW MINING CLM MAINT FEE \$100(1993) CASES: AMC366290/\$100.00, AMC366291/\$100.00, AMC366292/\$100.00, AMC366293/\$100.00, AMC366294/\$100.00, AMC366295/\$100.00		- n/a -	600.00
TOTAL:					\$810.00

PAYMENT INFORMATION			
1	AMOUNT:	\$810.00	POSTMARKED: 06/27/2005
	TYPE:	CHECK	RECEIVED: 06/27/2005
	CHECK NO:	1035	
	NAME:	SEARCHLIGHT EXPLORATION LLC 9212 EMPIRE ROCK ST LAS VEGAS NV 89143	

REMARKS

This receipt was generated by the automated BLM Collections and Billing System and is a paper representation of a portion of the official electronic record contained therein.

NOTICE!!

These documents have been scanned!

Do not place un-scanned documents beneath this notice!

Do not remove this notice from this file!

GPO Jacket No. 560-102
Print Order 61540
Rise Business Services, LLC
Job=AZ15 6/3/2019



Box Number= AZ15113



Claim Begin-End: AMC366290-AMC366295

2 Correspondence



AZ15113-1

AMC366290-AMC366988

**NO
DOCUMENTS
FOUND**

NO DOCUMENTS FOUND
NO DOCUMENTS FOUND

NOTICE!!

These documents have been scanned!

Do not place un-scanned documents beneath this notice!

Do not remove this notice from this file!

GPO Jacket No. 560-102
Print Order 61540
Rise Business Services, LLC
Job=AZ15 6/3/2019



Box Number= AZ15113



Claim Begin-End: AMC366290-AMC366295

3 Transfers



AZ15113-1

AMC366290-AMC366988

**NO
DOCUMENTS
FOUND**

NO DOCUMENTS FOUND
NO DOCUMENTS FOUND

NOTICE!!

These documents have been scanned!

Do not place un-scanned documents beneath this notice!

Do not remove this notice from this file!

GPO Jacket No. 560-102
Print Order 61540
Rise Business Services, LLC
Job=AZ15 6/3/2019



Box Number= AZ15113



Claim Begin-End: AMC366290-AMC366295

4 Annual Filings



AZ15113-1

AMC366290-AMC366988

363464
399871
403931

364364
428166
412191
390899
412366
415239
426601
362684

~~362684~~

366290

362656
398293
398624
350564
414426
414430
414434
414441
356410

ENTERED
AUG 14 2018
BY: R. Am

SEARCHLIGHT EXPLORATION, LLC

6440 Sky Pointe Dr., Ste 140-412

Las Vegas, NV 89131

(702) 533-8372

searchlightwest@aol.com

BY PRIORITY MAIL

RETURN RECEIPT REQUESTED

August 7, 2018

Bureau of Land Management

Arizona State Office

1 N. Central Ave., Suite 800

Phoenix, AZ 85004

Re: Payment of 2019 Mining Claim Maintenance Fees

Ladies and Gentlemen:

Enclosed is payment of the 2019 claim maintenance fees for the following projects. Payment is made by Ivy Minerals Inc, our joint venture partner:

1. Treasure King – 55 claims - \$8,525
2. La Posa – 18 claims - \$2,790
3. Nine additional projects – 91 claims - \$14,105, as follows:
 - a. White Hills – 10 claims - \$1,550
 - b. Clara – 24 claims - \$3,720
 - c. Burnt Well - 9 claims - \$1,395
 - d. Kit Carson – 24 claims - \$3,720
 - e. Silverfield – 4 claims - \$620
 - f. Potts Mountain – 2 claims - \$310
 - g. Ester Basin – 5 claims - \$775
 - h. Alamo – 7 claims - \$1,085
 - i. N. Rawhide – 6 claims - \$930

Sincerely yours,

SEARCHLIGHT EXPLORATION, LLC

By 

Frederick C. Bauman, Manager

PHOENIX, ARIZONA

2018 AUG 10 P 2:26

RECEIVED
BLM AZ STATE OFFICE



1006



85004

LAS VEGAS, NV
89130
AUG 07, 18
AMOUNT

\$12.90

R2304H109543-10

PRIORITY[®] ★ MAIL ★

DATE OF DELIVERY SPECIFIED*

USPS TRACKING™ INCLUDED*

INSURANCE INCLUDED*

PICKUP AVAILABLE

* Domestic only

RECEIVED
BLM - AZ STATE OFFICE
AUG 10 P 2:22
PHOENIX, ARIZONA

WHEN USED INTERNATIONALLY,
A CUSTOMER DECLARATION
LABEL MAY BE REQUIRED.

FROM:

PRIORITY[®] ★ MAIL ★



VISIT US AT USPS.COM[®]
ORDER FREE SUPPLIES ONLINE

FROM: *Bauman*
Searchlight Expln LLC
6440 Sky Pointe Dr,
Ste 140-149
Las Vegas, NV 89131

TO:

BLM - Arizona State Office
1 N. Central Ave., Ste 800
Phoenix, AZ 85004

Attn: Mining Claims

Label 228, March 2016

FOR DOMESTIC AND INTERNATIONAL USE

PS00001000014


July 2013
OD: 12.5 x 9.5

VISIT US AT USPS.COM[®]
ORDER FREE SUPPLIES ONLINE



U. S. BUREAU OF LAND MANAGEMENT MAINTENANCE FEE PAYMENT FOR LODE CLAIMS AND MILL SITES	RECEIVED BLM AZ STATE OFFICE 2018 AUG 10 P 2:26 PHOENIX, ARIZONA
RETURN TO Frederick C. Bauman, Esq. Ste 140-149 6440 Sky Pointe Drive Las Vegas, Nevada 89131	
BLM DATE STAMP	
The Maintenance Fees for the following claims apply to the 2019 Assessment Year	
Maintenance Fees \$155 x 55 Claims	\$8,525.00

Claim Name	BLM SERIAL NUMBER
TREASURE KING PROPERTY	SEE EXHIBIT "A" ATTACHED
55 CLAIMS	
[Yavapai County, Arizona]	

Submitted by  Frederick C. Bauman, Manager Searchlight Exploration, LLC 6440 Sky Pointe Dr., Ste 140-149 Las Vegas, NV 89131 702-533-8372 searchlightwest@aol.com	
---	--

4233195

Yavapai County, Arizona

**Located in T11.5N,R1E, Sections 24, 25 &36; T11N,R1E, Section 1; T12N,R2E, Section 18
Gila & Salt River Meridian, Big Bug/Turkey Creek Mining District**

AMC #	CLAIM NAME	CLAIMANTS'S NAME	RECORDING INFORMATION
→ 356410	TREASURE KING LODE	SEARCHLIGHT EXPLORATION, LLC	Bk. 3928, Pg. 281
┌ 363470	TREASURE KING # 2	SEARCHLIGHT EXPLORATION, LLC	Bk.4202, Pg. 688
363471	TREASURE KING # 3	SEARCHLIGHT EXPLORATION, LLC	Bk.4202, Pg. 689
363472	TREASURE KING # 4	SEARCHLIGHT EXPLORATION, LLC	Bk.4202, Pg. 690
363473	TREASURE KING # 5	SEARCHLIGHT EXPLORATION, LLC	Bk.4202, Pg. 691
L 363474	TREASURE KING # 6	SEARCHLIGHT EXPLORATION, LLC	Bk.4202, Pg. 692
┌ 399871	A1	SEARCHLIGHT EXPLORATION, LLC	Bk. 4720, Pg. 19
399872	A2	SEARCHLIGHT EXPLORATION, LLC	Bk. 4720, Pg. 20
399873	A3	SEARCHLIGHT EXPLORATION, LLC	Bk. 4720, Pg. 21
399874	A4	SEARCHLIGHT EXPLORATION, LLC	Bk. 4720, Pg. 22
399875	A5	SEARCHLIGHT EXPLORATION, LLC	Bk. 4720, Pg. 23
399876	A6	SEARCHLIGHT EXPLORATION, LLC	Bk. 4720, Pg. 24
399877	A7	SEARCHLIGHT EXPLORATION, LLC	Bk. 4720, Pg. 25
399878	A8	SEARCHLIGHT EXPLORATION, LLC	Bk. 4720, Pg. 26
399879	A9	SEARCHLIGHT EXPLORATION, LLC	Bk. 4720, Pg. 27
399880	A10	SEARCHLIGHT EXPLORATION, LLC	Bk. 4720, Pg. 28
399881	A11	SEARCHLIGHT EXPLORATION, LLC	Bk. 4720, Pg. 29
399882	A12	SEARCHLIGHT EXPLORATION, LLC	Bk. 4720, Pg. 30
399883	A13	SEARCHLIGHT EXPLORATION, LLC	Bk. 4720, Pg. 31
L 399884	A14	SEARCHLIGHT EXPLORATION, LLC	Bk. 4720, Pg. 32

RECEIVED
 BLM AZ STATE OFFICE
 PHOENIX, ARIZONA
 JUN 16 2 29 PM '07

TREASURE KING PROPERTY		SCHEDULE A - page 2	
Yavapai County, Arizona			
Located in T11.5N,R1E, Sections 24, 25 &36; T11N,R1E, Section 1; T12N,R2E, Section 18 Gila & Salt River Meridian, Big Bug/Turkey Creek Mining District			
399885	A15	SEARCHLIGHT EXPLORATION, LLC	Bk. 4720, Pg. 33
399886	A16	SEARCHLIGHT EXPLORATION, LLC	Bk. 4720, Pg. 34
399887	A17	SEARCHLIGHT EXPLORATION, LLC	Bk. 4720, Pg. 35
399888	A18	SEARCHLIGHT EXPLORATION, LLC	Bk. 4720, Pg. 36
399889	A19	SEARCHLIGHT EXPLORATION, LLC	Bk. 4720, Pg. 37
399890	A20	SEARCHLIGHT EXPLORATION, LLC	Bk. 4720, Pg. 38
399891	A21	SEARCHLIGHT EXPLORATION, LLC	Bk. 4720, Pg. 39
399892	A22	SEARCHLIGHT EXPLORATION, LLC	Bk. 4720, Pg. 40
399893	A23	SEARCHLIGHT EXPLORATION, LLC	Bk. 4720, Pg. 41
399894	A24	SEARCHLIGHT EXPLORATION, LLC	Bk. 4720, Pg. 42
399895	A25	SEARCHLIGHT EXPLORATION, LLC	Bk. 4720, Pg. 43
399896	A26	SEARCHLIGHT EXPLORATION, LLC	Bk. 4720, Pg. 44
399897	A27	SEARCHLIGHT EXPLORATION, LLC	Bk. 4720, Pg. 45
399898	A28	SEARCHLIGHT EXPLORATION, LLC	Bk. 4720, Pg. 46
399899	A29	SEARCHLIGHT EXPLORATION, LLC	Bk. 4720, Pg. 47
399900	A30	SEARCHLIGHT EXPLORATION, LLC	Bk. 4720, Pg. 48
399901	A31	SEARCHLIGHT EXPLORATION, LLC	Bk. 4720, Pg. 49
399902	A32	SEARCHLIGHT EXPLORATION, LLC	Bk. 4720, Pg. 50
399903	A33	SEARCHLIGHT EXPLORATION, LLC	Bk. 4720, Pg. 51
399904	A34	SEARCHLIGHT EXPLORATION, LLC	Bk. 4720, Pg. 52

RECEIVED
 CLERK'S OFFICE
 YAVAPAI COUNTY, ARIZONA
 AUG 10 PM 2:26

Yavapai County, Arizona

**Located in T11.5N,R1E, Sections 24, 25 &36; T11N,R1E, Section 1; T12N,R2E, Section 18
Gila & Salt River Meridian, Big Bug/Turkey Creek Mining District**

399905	A35	SEARCHLIGHT EXPLORATION, LLC	Bk. 4720, Pg. 53
399906	A36	SEARCHLIGHT EXPLORATION, LLC	Bk. 4720, Pg. 54
399907	A37	SEARCHLIGHT EXPLORATION, LLC	Bk. 4720, Pg. 55
399908	A38	SEARCHLIGHT EXPLORATION, LLC	Bk. 4720, Pg. 56
399909	A39	SEARCHLIGHT EXPLORATION, LLC	Bk. 4720, Pg. 57
399910	A40	SEARCHLIGHT EXPLORATION, LLC	Bk. 4720, Pg. 58
403931	A41	SEARCHLIGHT EXPLORATION, LLC	Bk. 4770, Pg. 699
403932	A42	SEARCHLIGHT EXPLORATION, LLC	Bk. 4770, Pg. 700
403933	A43	SEARCHLIGHT EXPLORATION, LLC	Bk. 4770, Pg. 701
403934	A44	SEARCHLIGHT EXPLORATION, LLC	Bk. 4770, Pg. 702
403935	A45	SEARCHLIGHT EXPLORATION, LLC	Bk. 4770, Pg. 703
403936	A46	SEARCHLIGHT EXPLORATION, LLC	Bk. 4772, Pg. 451
403937	A47	SEARCHLIGHT EXPLORATION, LLC	Bk. 4772, Pg. 453
403938	A48	SEARCHLIGHT EXPLORATION, LLC	Bk. 4772, Pg. 452
403939	A49	SEARCHLIGHT EXPLORATION, LLC	Bk. 4772, Pg. 454


~~CLOSED CLAIM~~

CLOSED

RECEIVED
 BLH AZ STATE OFFICE
 2018 AUG 10 P 2:26
 PHOENIX, ARIZONA

U. S. BUREAU OF LAND MANAGEMENT MAINTENANCE FEE PAYMENT FOR LODE CLAIMS AND MILL SITES	RECEIVED BLM AZ STATE OFFICE 2018 AUG 10 P 2:26 PHOENIX, ARIZONA
RETURN TO Frederick C. Bauman, Esq. Ste 140-149 6440 Sky Pointe Drive Las Vegas, Nevada 89131	
BLM DATE STAMP	
The Maintenance Fees for the following claims apply to the 2019 Assessment Year	
Maintenance Fees \$155 x 18 Claims	\$2,790.00

Claim Name	BLM SERIAL NUMBER
LA POSA PROPERTY 18 CLAIMS [La Paz County, Arizona]	SEE SCHEDULE "A" ATTACHED

Submitted by  Frederick C. Bauman, Manager Searchlight Exploration, LLC 6440 Sky Pointe Dr., Ste 140-149 Las Vegas, NV 89131 702-533-8372 searchlightwest@aol.com	
--	--

#4233195

LA POSA PROPERTY

SCHEDULE A

La Paz County, Arizona



Located T7N, R17W, Sections 5, 6, 7 & 8
Gila & Salt River Meridian,

AMC #	CLAIM NAME	CLAIMANTS'S NAME	RECORDING INFORMATION
362656	Little Butte #1	Searchlight Exploration LLC	Fee 2004-04670
362657	Little Bute #2	Searchlight Exploration LLC	Fee 2004-04671
362658	Little Bute #3	Searchlight Exploration LLC	Fee 2004-04672
362659	Little Butte #4	Searchlight Exploration LLC	Fee 2004-04673
362660	Little Bute # 5	Searchlight Exploration LLC amended	Fee 2004-04674 Fee 2009-04303
398293	Airstrip # 1	Searchlight Exploration LLC	Fee 2009-04292
398294	Airstrip #2	Searchlight Exploration LLC	Fee 2009-04293
398295	Arrastre # 1	Searchlight Exploration LLC	Fee 2009-04294
398296	Arrastre # 2	Searchlight Exploration LLC	Fee 2009-04295
398297	Arrastre # 3	Searchlight Exploration LLC	Fee 2009-04296
398298	Flat Fault # 1	Searchlight Exploration LLC	Fee 2009-04297
398299	Flat Fault # 2	Searchlight Exploration LLC	Fee 2009-04298
398300	Flat Fault # 3	Searchlight Exploration LLC	Fee 2009-04299
398301	Flat Fault # 4	Searchlight Exploration LLC	Fee 2009-04300
398624	Little Butte # 6	Searchlight Exploration LLC	Fee 2009-04304
398625	Little Butte # 7	Searchlight Exploration LLC	Fee 2009-04305
398626	Flat Fault # 5	Searchlight Exploration LLC	Fee 2009-04301
398627	Flat Fault # 6	Searchlight Exploration LLC	Fee 2009-04302

RECEIVED
MAY 15 10 22 AM '09
PHOENIX ARIZONA

U. S. BUREAU OF LAND MANAGEMENT MAINTENANCE FEE PAYMENT FOR LODE CLAIMS AND MILL SITES	RECEIVED BLM AZ STATE OFFICE 2018 AUG 10 P 2:27 PHOENIX, ARIZONA
RETURN TO Frederick C. Bauman, Esq. Ste 140-149 6440 Sky Pointe Drive Las Vegas, Nevada 89131	
BLM DATE STAMP	
The Maintenance Fees for the following claims apply to the 2019 Assessment Year	
Maintenance Fees \$155 x 10 Claims	\$1,550.00

Claim Name	BLM SERIAL NUMBER
WHITE HILLS PROPERTY: 3 LODE CLAIMS 7 PLACER CLAIMS [Mohave County, Arizona]	SEE SCHEDULE "A" ATTACHED

Submitted by  Frederick C. Bauman, Manager White Hill (MP) Placer Association SEE EXHIBIT "A" FOR OWNERSHIP 6440 Sky Pointe Dr., Ste 140-149 Las Vegas, NV 89131 702-533-8372 searchlightwest@aol.com	Submitted by  Frederick C. Bauman, Manager Anaconda Exploration, LLC 6440 Sky Pointe Dr., Ste 140-149 Las Vegas, NV 89131 702-533-8372 searchlightwest@aol.com
---	--

4233195

WHITE HILLS PROPERTY	SCHEDULE A
	Mohave County, Arizona
Located T16N,R21W, Sections 14,15,22,26 &27; Gila & salt River Meridian, Weaver Mining District	

AMC #	CLAIM NAME	CLAIMANTS'S NAME	RECORDING INFORMATION
350565	MOCKINGBIRD # 2	ANACONDA EXPLORATION,LLC (Lode)	BOOK 3155, PAGE 813 BOOK 4248, PAGE 337 AMENDED
350569	DANDY #1	ANACONDA EXPLORATION,LLC (Lode)	BOOK 3155, PAGE 821 BOOK 4253, PAGE 385 AMENDED BOOK 4290, PAGE 367 AMENDED
350573	GREAT WEST #1	ANACONDA EXPLORATION,LLC (Lode)	BOOK 3155, PAGE 827 BOOK 4253, PAGE 387 AMENDED BOOK 4290, PAGE 369 AMENDED
414426	MP 16	Frederick C. Bauman et al (1) (Placer)	Fee 2012012404 Fee 2013911645 AMENDED
414430	MP 12	Frederick C. Bauman et al (1) (Placer)	Fee 2012012575 Fee2013911642 AMENDED
414434	MP 3	Frederick C. Bauman et al (1) (Placer)	Fee 2012013055 Fee 2013911640 AMENDED
414441	MP 1	Frederick C. Bauman et al (1) (Placer)	Fee 2012013056 Fee 2013911639 AMENDED
414442	MP 5	Frederick C. Bauman et al (1) (Placer)	Fee 2012013057 Fee 2013911641 AMENDED
414443	MP 13	Frederick C. Bauman et al (1) (Placer)	Fee 2012013058 Fee 2013911643 AMENDED
414444	MP 15	Frederick C. Bauman et al (1) (Placer)	Fee 2012013059 Fee 2013911644 AMENDED



FOOTNOTE (1) ADDITIONAL OWNERS

Anaconda Exploration LLC
Barbara McIntyre Bauman
Frederick C. Bauman
Thomas A. Climo
Jeffery W. Compton
McIntyre & Bauman Group LLC
Middle Verde Development Co, LLC
Searchlight Exploration, LLC

RECEIVED
 BLM AZ STATE OFFICE
 2018 AUG 10 P 2:27
 PHOENIX, ARIZONA

U. S. BUREAU OF LAND MANAGEMENT MAINTENANCE FEE PAYMENT FOR LODE CLAIMS AND MILL SITES	RECEIVED BLM AZ STATE OFFICE 2018 AUG 10 P 2:27 PHOENIX, ARIZONA
RETURN TO Frederick C. Bauman, Esq. Ste 140-149 6440 Sky Pointe Drive Las Vegas, Nevada 89131	
BLM DATE STAMP	
The Maintenance Fees for the following claims apply to the 2019 Assessment Year	
Maintenance Fees \$155 x 24 Claims	\$3,720.00

Claim Name	BLM SERIAL NUMBER
CLARA PROPERTY: 24 CLAIMS [La Paz County, Arizona]	SEE SCHEDULE "A" ATTACHED

Submitted by  Frederick C. Bauman, Manager Searchlight Exploration, LLC 6440 Sky Pointe Dr., Ste 140-149 Las Vegas, NV 89131 702-533-8372 searchlightwest@aol.com	Submitted by  Frederick C. Bauman, Manager Anaconda Exploration, LLC 6440 Sky Pointe Dr., Ste 140-149 Las Vegas, NV 89131 702-533-8372 searchlightwest@aol.com
--	--

#4233195

La Paz County, Arizona

Located in T19N, R15W, Section 3 and T10N, R15W, Section 35, Gila & Salt River Meridian
 Santa Maria Mining District

AMC #	CLAIM NAME	CLAIMANTS'S NAME	RECORDING INFORMATION
366290	MM # 36	Searchlight Exploration LLC	Fee #2005-03763
366291	MM # 38	Searchlight Exploration LLC	Fee #2005-03764
366292	MM # 40	Searchlight Exploration LLC	Fee #2005-03765
366293	MM # 57	Searchlight Exploration LLC	Fee #2005-03766
366294	MM # 59	Searchlight Exploration LLC	Fee #2005-03767
366295	MM # 61	Searchlight Exploration LLC	Fee #2005-03768
426609	Margaret	Anaconda Exploration, LLC	Fee #2013-05139
426610	McClelland	Anaconda Exploration, LLC	Fee #2013-05141
426611	MM 101	Anaconda Exploration, LLC	Fee #2013-05143
426612	MM 102	Anaconda Exploration, LLC	Fee #2013-05144
426613	MM 103	Anaconda Exploration, LLC	Fee #2013-05145
426614	MM 104	Anaconda Exploration, LLC	Fee #2013-05146
426615	MM 105	Anaconda Exploration, LLC	Fee #2013-05147
426616	MM 106	Anaconda Exploration, LLC	Fee #2013-05148
426617	Protector No. 3	Anaconda Exploration, LLC	Fee #2013-05142
426618	Tede	Anaconda Exploration, LLC	Fee #2013-05137
426619	Tommie C	Anaconda Exploration, LLC	Fee #2013-05140
426620	Tommie R	Anaconda Exploration, LLC	Fee #2013-05138
426621	Hazel	Anaconda Exploration, LLC	Fee #2013-05133
426622	Josephine	Anaconda Exploration, LLC	Fee #2013-05132

RECEIVED
 CLERK OF SUPERIOR COURT
 P2: 2:20
 PHOENIX, ARIZONA
 JUN 19 2013

CLARA PROPERTY	SCHEDULE A - page 2
La Paz County, Arizona	

Located in T19N,R15W, Section 3 and T10N, R15W, Section 35 Gila & salt River Meridian
Santa Maria Mining District


AMC #	CLAIM NAME	CLAIMANTS'S NAME	RECORDING INFORMATION
426623	Klapetsky	Anaconda Exploration, LLC	Fee #2013-05134
426624	Nellie	Anaconda Exploration, LLC	Fee #2013-05136
426625	Rodgers	Anaconda Exploration, LLC	Fee #2013-05135
426626	Wilson	Anaconda Exploration, LLC	Fee #2013-05131

RECEIVED
BLM AZ STATE OFFICE
2018 AUG 10 P 2:27
PHOENIX, ARIZONA

b.

U. S. BUREAU OF LAND MANAGEMENT MAINTENANCE FEE PAYMENT FOR LODE CLAIMS AND MILL SITES	RECEIVED BLM AZ STATE OFFICE 2018 AUG 10 P 2:28 PHOENIX, ARIZONA
RETURN TO Frederick C. Bauman, Esq. Ste 140-149 6440 Sky Pointe Drive Las Vegas, Nevada 89131	
BLM DATE STAMP	
The Maintenance Fees for the following claims apply to the 2019 Assessment Year	
Maintenance Fees \$155 x 9 Claims	\$1,395.00

Claim Name	BLM SERIAL NUMBER
BURNT WELLS PROPERTY: 9 CLAIMS [La Paz County, Arizona]	SEE SCHEDULE "A" ATTACHED

Submitted by  Frederick C. Bauman, Manager Anaconda Exploration, LLC 6440 Sky Pointe Dr., Ste 140-149 Las Vegas, NV 89131 702-533-8372 searchlightwest@aol.com	
---	--

4233195

BURNT WELL PROPERTY		SCHEDULE A
	La Paz County, Arizona	
Located T9N, R11W, Section 30 & T9N, R12W, Section 36 Gila & Salt River Meridian, Harcuvar Mining District		

AMC #	CLAIM NAME	CLAIMANTS'S NAME	RECORDING INFORMATION
362684	Silver Lining Lode	Anaconda Exploration, LLC	Fee #2004-04684
426601	BU 14	Anaconda Exploration, LLC	Fee #2013-05123
426602	BU 16	Anaconda Exploration, LLC	Fee #2013-05124
426603	BU 38	Anaconda Exploration, LLC	Fee #2013-05125
426604	BU 40	Anaconda Exploration, LLC	Fee #2013-05126
426605	BU 42	Anaconda Exploration, LLC	Fee #2013-05127
426606	BU 45	Anaconda Exploration, LLC	Fee #2013-05128
426607	BU 46	Anaconda Exploration, LLC	Fee #2013-05129
426608	BU 47	Anaconda Exploration, LLC	Fee #2013-05130

RECEIVED
 BLM AZ STATE OFFICE
 2018 AUG 10 P 2:28
 PHOENIX, ARIZONA


→

└

└

U. S. BUREAU OF LAND MANAGEMENT MAINTENANCE FEE PAYMENT FOR LODE CLAIMS AND MILL SITES	RECEIVED BLM AZ STATE OFFICE 2018 AUG 10 P 2: 28 PHOENIX, ARIZONA
RETURN TO Frederick C. Bauman, Esq. Ste 140-149 6440 Sky Pointe Drive Las Vegas, Nevada 89131	
BLM DATE STAMP	
The Maintenance Fees for the following claims apply to the 2019 Assessment Year	
Maintenance Fees \$155 x 24 Claims	\$3,720.00

Claim Name	BLM SERIAL NUMBER
KIT CARSON PROPERTY: 24 CLAIMS [Yavapai County, Arizona]	SEE SCHEDULE "A" ATTACHED

Submitted by  Frederick C. Bauman, Manager Middle Verde Development Co, LLC 6440 Sky Pointe Dr., Ste 140-149 Las Vegas, NV 89131 702-533-8372 searchlightwest@aol.com	
---	--

4233195

KIT CARSON PROPERTY		SCHEDULE A - page 1
Yavapai County, Arizona		
Located T13N, R1E, Sections 20, 21, & 29		
Gila & Salt River Meridian, Big Bug Mining District		

AMC #	CLAIM NAME	CLAIMANTS'S NAME	RECORDING INFORMATION
415239	KIT CARSON # 1	MIDDLE VERDE DEVELOPMENT CO., LLC	Bk. 4868, Pg. 503
415240	LOOKOUT LODGE	MIDDLE VERDE DEVELOPMENT CO., LLC	Bk. 4868, Pg. 504
426627	KIT CARSON # 2	MIDDLE VERDE DEVELOPMENT CO., LLC	Bk. 4998, Pg. 496
426628	KIT CARSON # 3	MIDDLE VERDE DEVELOPMENT CO., LLC	Bk. 4998, Pg. 497
426629	KIT CARSON # 4	MIDDLE VERDE DEVELOPMENT CO., LLC	Bk. 4998, Pg. 498
426630	KIT CARSON # 5	MIDDLE VERDE DEVELOPMENT CO., LLC	Bk. 4998, Pg. 499
426631	KIT CARSON # 6	MIDDLE VERDE DEVELOPMENT CO., LLC	Bk. 4998, Pg. 500
426632	KIT CARSON # 7	MIDDLE VERDE DEVELOPMENT CO., LLC	Bk. 4998, Pg. 501
426633	LADY ALDE # 1	MIDDLE VERDE DEVELOPMENT CO., LLC	Bk. 4998, Pg. 502
426634	LADY ALDE # 2	MIDDLE VERDE DEVELOPMENT CO., LLC	Bk. 4998, Pg. 503
426635	LADY ALDE # 3	MIDDLE VERDE DEVELOPMENT CO., LLC	Bk. 4998, Pg. 504
426636	LADY ALDE # 4	MIDDLE VERDE DEVELOPMENT CO., LLC	Bk. 4998, Pg. 505
426637	LADY ALDE # 5	MIDDLE VERDE DEVELOPMENT CO., LLC	Bk. 4998, Pg. 506
426638	LADY ALDE # 6	MIDDLE VERDE DEVELOPMENT CO., LLC	Bk. 4998, Pg. 507
426639	LADY ALDE # 7	MIDDLE VERDE DEVELOPMENT CO., LLC	Bk. 4998, Pg. 508
426640	LADY ALDE # 8	MIDDLE VERDE DEVELOPMENT CO., LLC	Bk. 4998, Pg. 509
426641	LADY ALDE # 9	MIDDLE VERDE DEVELOPMENT CO., LLC	Bk. 4998, Pg. 510
426642	LADY ALDE # 10	MIDDLE VERDE DEVELOPMENT CO., LLC	Bk. 4998, Pg. 511
426643	LOOKOUT # 2	MIDDLE VERDE DEVELOPMENT CO., LLC	Bk. 4998, Pg. 512
426644	LOOKOUT # 3	MIDDLE VERDE DEVELOPMENT CO., LLC	Bk. 4998, Pg. 513

RECEIVED
 BLM AVSTAFF OFFICE
 2018 AUG 10 PM 2:28
 PHOENIX, ARIZONA

d.

KIT CARSON PROPERTY		SCHEDULE A - page 2
	Yavapai County, Arizona	
Located T13N, R1E, Sections 20, 21, & 29 Gila & Salt River Meridian, Big Bug Mining District		

7

L


AMC #	CLAIM NAME	CLAIMANTS'S NAME	RECORDING INFORMATION
426645	LOOKOUT # 4	MIDDLE VERDE DEVELOPMENT CO., LLC	Bk. 4998, Pg. 514
426646	LOOKOUT # 5	MIDDLE VERDE DEVELOPMENT CO., LLC	Bk. 4998, Pg. 515
426647	LOOKOUT # 6	MIDDLE VERDE DEVELOPMENT CO., LLC	Bk. 4998, Pg. 516
426648	SILVER BELT # 1	MIDDLE VERDE DEVELOPMENT CO., LLC	Bk. 4998, Pg. 517

RECEIVED
BLM AZ STATE OFFICE
2018 AUG 10 P 2:28
PHOENIX, ARIZONA

d.

U. S. BUREAU OF LAND MANAGEMENT MAINTENANCE FEE PAYMENT FOR LODE CLAIMS AND MILL SITES	RECEIVED BLM AZ STATE OFFICE 2018 AUG 10 P 2:28 PHOENIX, ARIZONA
RETURN TO Frederick C. Bauman, Esq. Ste 140-149 6440 Sky Pointe Drive Las Vegas, Nevada 89131	
BLM DATE STAMP	
The Maintenance Fees for the following claims apply to the 2019 Assessment Year	
Maintenance Fees \$155 x 4 Claims	\$620.00

Claim Name	BLM SERIAL NUMBER
SILVERFIELD PROPERTY	SEE SCHEDULE "A" ATTACHED
4 CLAIMS	
[Mohave County, Arizona]	

Submitted by  Frederick C. Bauman, Manager Searchlight Exploration, LLC 6440 Sky Pointe Dr., Ste 140-149 Las Vegas, NV 89131 702-533-8372 searchlightwest@aol.com	
---	--

4233195


SILVERFIELD PROPERTY	SCHEDULE A
Mohave County, Arizona	
Located T11N, R14W, Sections 31 & 32 Gila & Salt River Meridian, Owen Mining District	

AMC #	CLAIM NAME	CLAIMANTS'S NAME	RECORDING INFORMATION
412366	SFL # 4	SEARCHLIGHT EXPLORATION, LLC	Fee #2011-047553
412367	SFL # 5	SEARCHLIGHT EXPLORATION, LLC	Fee #2011-047554
412368	SFL # 6	SEARCHLIGHT EXPLORATION, LLC	Fee #2011-047555
		amended	Fee # 2012-031507
412369	SFL # 7	SEARCHLIGHT EXPLORATION, LLC	Fee #2011-047556
		amended	Fee # 2012-031508

RECEIVED
 BLM AZ STATE OFFICE
 2018 AUG 10 P 2:28
 PHOENIX, ARIZONA

U. S. BUREAU OF LAND MANAGEMENT MAINTENANCE FEE PAYMENT FOR LODE CLAIMS AND MILL SITES	RECEIVED BLM AZ STATE OFFICE 2018 AUG 10 P 2:29 PHOENIX, ARIZONA
RETURN TO Frederick C. Bauman, Esq. Ste 140-149 6440 Sky Pointe Drive Las Vegas, Nevada 89131	
BLM DATE STAMP	
The Maintenance Fees for the following claims apply to the 2019 Assessment Year	
Maintenance Fees \$155 x 2 Claims	\$310.00

Claim Name	BLM SERIAL NUMBER
POTTS MOUNTAIN PROPERTY	SEE SCHEDULE "A" ATTACHED
2 CLAIMS	
[Mohave County, Arizona]	

Submitted by  Frederick C. Bauman, Manager Searchlight Exploration, LLC 6440 Sky Pointe Dr., Ste 140-149 Las Vegas, NV 89131 702-533-8372 searchlightwest@aol.com	
--	--

4233195

POTTS MOUNTAIN PROPERTY	SCHEDULE A
Mohave County, Arizona	
Located T11N, R12W, Sections 20 & 21 Gila & Salt River Meridian. Owen Mining District	


AMC #	CLAIM NAME	CLAIMANTS'S NAME	RECORDING INFORMATION
412191	RED TOP	SEARCHLIGHT EXPLORATION, LLC	Fee # 2011047557
412192	LEAD PILL	SEARCHLIGHT EXPLORATION, LLC	Fee # 2011047558

RECEIVED
 BLM AZ STATE OFFICE
 2018 AUG 10 P 2:29
 PHOENIX, ARIZONA

f.

U. S. BUREAU OF LAND MANAGEMENT MAINTENANCE FEE PAYMENT FOR LODE CLAIMS AND MILL SITES	RECEIVED BLM AZ STATE OFFICE 2018 AUG 10 P 2:29 PHOENIX, ARIZONA
RETURN TO Frederick C. Bauman, Esq. Ste 140-149 6440 Sky Pointe Drive Las Vegas, Nevada 89131	
BLM DATE STAMP	
The Maintenance Fees for the following claims apply to the 2019 Assessment Year	
Maintenance Fees \$155 x 5 Claims	\$775.00

Claim Name	BLM SERIAL NUMBER
ESTER BASIN PROPERTY 5 CLAIMS [Mohave County, Arizona]	SEE SCHEDULE "A" ATTACHED

Submitted by  Frederick C. Bauman, Manager Searchlight Exploration, LLC 6440 Sky Pointe Dr., Ste 140-149 Las Vegas, NV 89131 702-533-8372 searchlightwest@aol.com	
--	--


ESTER BASIN PROPERTY	SCHEDULE A
Mohave County, Arizona	
Located T12N, R14W, Sections 27, 28, 29, 33 & 34 Gila & Salt River Meridian, Owen Mining District	

AMC #	CLAIM NAME	CLAIMANTS'S NAME	RECORDING INFORMATION
364367	ESTER # 1	SEARCHLIGHT EXPLORATION, LLC	Bk. 5335, Pg. 941
364368	ESTER # 2	SEARCHLIGHT EXPLORATION, LLC	Bk. 5335, Pg. 943
364369	ESTER # 3	SEARCHLIGHT EXPLORATION, LLC	Bk. 5335, Pg. 945
390900	ESTER # 4	SEARCHLIGHT EXPLORATION, LLC	Bk. 7123, Pg. 201
390901	ESTER # 5	SEARCHLIGHT EXPLORATION, LLC	Bk. 7123, Pg. 203

RECEIVED
 BLM AZ STATE OFFICE
 2018 AUG 10 P 2:29
 PHOENIX, ARIZONA

U. S. BUREAU OF LAND MANAGEMENT MAINTENANCE FEE PAYMENT FOR LODE CLAIMS AND MILL SITES	RECEIVED BLM AZ STATE OFFICE 2018 AUG 10 P 2:29 PHOENIX, ARIZONA
RETURN TO Frederick C. Bauman, Esq. Ste 140-149 6440 Sky Pointe Drive Las Vegas, Nevada 89131	
BLM DATE STAMP	
The Maintenance Fees for the following claims apply to the 2019 Assessment Year	
Maintenance Fees \$155 x 7 Claims	\$1,085.00

Claim Name	BLM SERIAL NUMBER
ALAMO PROPERTY	SEE SCHEDULE "A" ATTACHED
7 CLAIMS	
[Mohave County, Arizona]	

Submitted by  Frederick C. Bauman, Manager Searchlight Exploration, LLC 6440 Sky Pointe Dr., Ste 140-149 Las Vegas, NV 89131 702-533-8372 searchlightwest@aol.com	
---	--

#4233195

h.

ALAMO PROPERTY	SCHEDULE A
Mohave County, Arizona	
Located T11N, R13W, Section 18 & T11N, R14W, Sections 24, 26 & 27 Gila & Salt River Meridian, Owens Mining District	

AMC #	CLAIM NAME	CLAIMANTS'S NAME	RECORDING INFORMATION
428166	BIG KIMBLE # 1	SEARCHLIGHT EXPLORATION, LLC	Fee 2014-006155
428167	BONANZA # 1	SEARCHLIGHT EXPLORATION, LLC	Fee 2014-006150
428168	BONANZA # 2	SEARCHLIGHT EXPLORATION, LLC	Fee 2014-006151
428169	BONANZA # 3	SEARCHLIGHT EXPLORATION, LLC	Fee 2014-006152
428170	DEER TRAIL # 1	SEARCHLIGHT EXPLORATION, LLC	Fee 2014-006149
428171	McGUFFIE # 1	SEARCHLIGHT EXPLORATION, LLC	Fee 2014-006153
428172	McGUFFIE # 2	SEARCHLIGHT EXPLORATION, LLC	Fee 2014-006154

RECEIVED
BLM AZ STATE OFFICE
2018 AUG 10 P 2:29
PHOENIX, ARIZONA

h

U. S. BUREAU OF LAND MANAGEMENT
 MAINTENANCE FEE PAYMENT FOR
 LODE CLAIMS AND MILL SITES

RETURN TO
 Frederick C. Bauman, Esq.
 Ste 140-149
 6440 Sky Pointe Drive
 Las Vegas, Nevada 89131


RECEIVED
 BLM AZ STATE OFFICE
 2018 AUG 10 P 2:20
 PHOENIX, ARIZONA

BLM DATE STAMP

The Maintenance Fees for the following claims apply to the 2019 Assessment Year

Maintenance Fees \$155 x 6 Claims \$930.00

Claim Name	BLM SERIAL NUMBER
NORTH RAWHIDE PROPERTY	SEE SCHEDULE "A" ATTACHED
6 CLAIMS	
[Mohave County, Arizona]	

Submitted by

 Frederick C. Bauman, Manager
 Searchlight Exploration, LLC
 6440 Sky Pointe Dr., Ste 140-149
 Las Vegas, NV 89131
 702-533-8372
searchlightwest@aol.com

#4233195
 ENTERED
 AUG 14 2018
 BY: KAM

NORTH RAWHIDE PROPERTY	SCHEDULE A
Mohave County, Arizona	
Located T11N, R13W, Section 7 & T11N, R14W, Sections 1, 12 & 13 Gila & Salt River Meridian, Owens Mining District	

AMC #	CLAIM NAME	CLAIMANTS'S NAME	RECORDING INFORMATION
364370	N. RAWHIDE # 1	SEARCHLIGHT EXPLORATION, LLC	Bk.5335, Pg. 947
428173	RAWHIDE BLUFF # 1	SEARCHLIGHT EXPLORATION, LLC	Fee 2014-006156
428174	RAWHIDE BLUFF # 2	SEARCHLIGHT EXPLORATION, LLC	Fee 2014-006157
428175	RAWHIDE BLUFF # 3	SEARCHLIGHT EXPLORATION, LLC	Fee 2014-006158
428176	RAWHIDE BLUFF # 4	SEARCHLIGHT EXPLORATION, LLC	Fee 2014-006159
428177	RAWHIDE BLUFF # 5	SEARCHLIGHT EXPLORATION, LLC	Fee 2014-006160

RECEIVED
 BLM AZ STATE OFFICE
 2018 AUG 10 P 2:30
 PHOENIX, ARIZONA

**United States Department of the Interior
Bureau of Land Management
DIV OF LANDS, MINRLS & ENERGY
ONE N CENTRAL AVE
PHOENIX, AZ 85004 -4427
Phone: 602-417-9200**

Receipt

No: 4233195

Transaction #: 4348532	ENTERED INTO COMPUTER
Date of Transaction: 08/13/2018	
CUSTOMER:	
FREDERICK C BAUMAN 6440 SKY POINTE DR STE 140-149 LAS VEGAS, NV 89131-4047 US	

*ONE CLAIM IS CLOSED I authorized a Refund on 9/18/2018 - PR
AC 379 Refund Authorized for AMC 399910 @ \$155.00 PER Amy D. Request*
ENTERED SEP 18 2018

LINE #	QTY	DESCRIPTION	REMARKS	UNIT PRICE	TOTAL
1	1.00	LOCATABLE MINERALS / MINING CLAIMS- NOT NEW-UNADJUD, ONE AUTH NO. ONLY / MINING CLAIM MONEY RECEIVED CASES: AMC356410/\$25420.00	MAINT 2019/164	- n/a -	25420.00
TOTAL:					\$25,420.00

PAYMENT INFORMATION			
1	AMOUNT:	1085.00	POSTMARKED: N/A
	TYPE:	CHECK	RECEIVED: 08/10/2018
	CHECK NO:	3628	
	NAME:	IVY MINERALS INC BOX 1408 BEAUFORT SC 29901 US	
2	AMOUNT:	775.00	POSTMARKED: N/A
	TYPE:	CHECK	RECEIVED: 08/10/2018
	CHECK NO:	3629	
	NAME:	IVY MINERALS INC BOX 1408 BEAUFORT SC 29901 US	
3	AMOUNT:	930.00	POSTMARKED: N/A
	TYPE:	CHECK	RECEIVED: 08/10/2018
	CHECK NO:	3630	
	NAME:	IVY MINERALS INC BOX 1408 BEAUFORT SC 29901 US	

4	AMOUNT:	310.00	POSTMARKED:	N/A
	TYPE:	CHECK	RECEIVED:	08/10/2018
	CHECK NO:	3631		
	NAME:	IVY MINERALS INC BOX 1408 BEAUFORT SC 29901 US		
5	AMOUNT:	620.00	POSTMARKED:	N/A
	TYPE:	CHECK	RECEIVED:	08/10/2018
	CHECK NO:	3632		
	NAME:	IVY MINERALS INC BOX 1408 BEAUFORT SC 29901 US		
6	AMOUNT:	1550.00	POSTMARKED:	N/A
	TYPE:	CHECK	RECEIVED:	08/10/2018
	CHECK NO:	3633		
	NAME:	IVY MINERALS INC BOX 1408 BEAUFORT SC 29901 US		
7	AMOUNT:	1395.00	POSTMARKED:	N/A
	TYPE:	CHECK	RECEIVED:	08/10/2018
	CHECK NO:	3634		
	NAME:	IVY MINERALS INC BOX 1408 BEAUFORT SC 29901 US		
8	AMOUNT:	3720.00	POSTMARKED:	N/A
	TYPE:	CHECK	RECEIVED:	08/10/2018
	CHECK NO:	3635		
	NAME:	IVY MINERALS INC BOX 1408 BEAUFORT SC 29901 US		
9	AMOUNT:	2790.00	POSTMARKED:	N/A
	TYPE:	CHECK	RECEIVED:	08/10/2018
	CHECK NO:	3636		
	NAME:	IVY MINERALS INC BOX 1408 BEAUFORT SC 29901 US		
10	AMOUNT:	3720.00	POSTMARKED:	N/A
	TYPE:	CHECK	RECEIVED:	08/10/2018
	CHECK NO:	3637		
	NAME:	IVY MINERALS INC BOX 1408 BEAUFORT SC 29901 US		

11	AMOUNT:	8525.00	POSTMARKED:	N/A
	TYPE:	CHECK	RECEIVED:	08/10/2018
	CHECK NO:	3638		
	NAME:	IVY MINERALS INC BOX 1408 BEAUFORT SC 29901 US		

REMARKS

This receipt was generated by the automated BLM Collections and Billing System and is a paper representation of a portion of the official electronic record contained therein.

AMC399871

Authorized Date09/18/2018

Instructions to AccountsAZ BLM REFUND \$155, TO IVY MINERALS INC; FOR
MAINTENANCE FEE PAYMENT ON A CLOSED CLAIM, ON
AMC399910, RECEIPT #4233195. PB 602-417-9360.

Login ID5957

Entry Date09/18/2018

Total Amount\$155.00

DEPARTMENT OF THE INTERIOR
BUREAU OF LAND MANAGEMENT
MINING CLAIMS

(LIVE) Serial Register Page

Run Date/Time: 9/18/2018 12:49 PM

Page 1 Of 1

01 05-10-1872;017STAT0091;30USC26,28,34

Total Acres

Serial Number

Case Type 384101: LODE CLAIM

AMC399910

Claim Name:A40

Commodity:

Case Disposition: CLOSED

Lead File Number

Required Maintenance Fee:

AMC399871

Name & Address

Interest Relationship

IVY MINERALS INC	PO BOX 2532	BOISE ID 83701-2532	CLAIMANT
SEARCHLIGHT EXPLORATION LLC	6440 SKY POINTE DR STE 140-149	LAS VEGAS NV 89131-4047	CLAIMANT

<u>Mer</u>	<u>Twp</u>	<u>Rng</u>	<u>Sec</u>	<u>Quadrant</u>	<u>District</u>	<u>County / State</u>
14	0110N	0020E	018	SW	HASSAYAMPA FIELD OFFICE	YAVAPAI AZ

<u>Act Date</u>	<u>Code</u>	<u>Action Text</u>	<u>Action Remarks</u>	<u>Receipt Number</u>
01/23/2010	403	LOCATION DATE		
03/23/2010	395	RECORDATION NOTICE RECD	1	2106141
08/06/2010	682	MAINTENANCE FEE/\$140	2011	2185675
03/23/2010	484	LOCATION YEAR / MAINTENANCE FEE	2010	2106141
09/18/2018	379	REFUND AUTHORIZED	\$155;CLOSED CLAIM	4233195
10/12/2012	379	REFUND AUTHORIZED	\$140;CLOSED CLAIM	2628559
08/10/2012	396	TRF OF INTEREST FILED	ABINGTON RESOURCES US	2628548
08/10/2012	398	DOC RETURNED UNRECORDED	\$10;396	2628564
10/28/2011	379	REFUND AUTHORIZED	\$140;PD MF CLSD CLAIM	2412798
03/01/2011	239	DECLARED NULL & VOID	LAND STATUS	
12/10/2010	635	AMENDED LOCATION FILED	LLD	2265770
08/30/2010	669	LAND STATUS CHECKED		
03/23/2010	501	ACCT ADV IN LEAD FILE	AMC399871;	
01/26/2010	404	COUNTY RECORDATION	0;4720;58	

<u>Line Nr</u>	<u>Remarks</u>
----------------	----------------

350564
 364364 414426
 428166 414430
 415239 414434

U. S. BUREAU OF LAND MANAGEMENT
 MAINTENANCE FEE PAYMENT FOR
 LODGE CLAIMS AND MILL SITES

RETURN TO
 Frederick C. Bauman, Esq.
 Ste 140-149
 6440 Sky Pointe Drive
 Las Vegas, Nevada 89131

426601 414441
 390899 412366
 366290 412191
 362684
 399871
 403931
 356410
 363464

RECEIVED
 BLM AUSTIN OFFICE
 2017 JUL 12 P 3:17
 PHOENIX, ARIZONA

BLM DATE STAMP

The Maintenance Fees for the following claims apply to the 2018 Assessment Year

Maintenance Fees \$155 x 10 Claims \$1,550.00

Claim Name	BLM SERIAL NUMBER
WHITE HILLS PROPERTY: 3 LODGE CLAIMS 7 PLACER CLAIMS	SEE SCHEDULE "A" ATTACHED

Submitted by
Frederick C. Bauman
 Frederick C. Bauman, Manager
 White Hill (MP) Placer Association
 SEE EXHIBIT "A" FOR OWNERSHIP
 6440 Sky Pointe Dr., Ste 140-149
 Las Vegas, NV 89131
 702-533-8372
 searchlightwest@aol.com

Submitted by
Frederick C. Bauman
 Frederick C. Bauman, Manager
 Anaconda Exploration, LLC
 6440 Sky Pointe Dr., Ste 140-149
 Las Vegas, NV 89131
 702-533-8372
 searchlightwest@aol.com

3887529
 INTERE
 JUL 14 2017
 BY: *RAM*

SCHEDULE "A"

White Hills Property

List of unpatented claims located in Sections 14, 15, 22, 26 and 27, T26N, R21W G&SR B&M, Weaver Mining District, Mohave County, Arizona

<u>CLAIM NAME</u>	<u>CLAIMANT'S NAME</u>	<u>AMC NUMBER</u>		<u>RECORDING INFO</u>
MOCKINGBIRD #2	Anaconda Exploration, LLC	350565	Amended	Bk 3155 pg 813 Bk 4248 pg 337
DANDY #1	Anaconda Exploration, LLC	350569	Amended Amended	Bk 3155 pg 821 Bk 4253 pg 385 Bk 4290 pg 367
GREAT WEST #1	Anaconda Exploration, LLC	350573	Amended	Bk 3155 pg 821
			Amended	Bk 4253 pg 387
			Amended	Bk 4290 pg 369
MP 16	Frederick C Bauman et al. See attachment for additional 7 owners	414426	Amended	Fee 2012012404 Fee 2013911645
MP 12	Frederick C Bauman et al. See attachment for additional 7 owners	414430	Amended	Fee 2012012575 Fee 2013911642
MP 3	Frederick C Bauman et al. See attachment for additional 7 owners	414434	Amended	Fee 2012013055 Fee 2013911640
MP 1	Frederick C Bauman et al. See attachment for additional 7 owners	414441	Amended	Fee 2012013056 Fee 2013911639
MP 5	Frederick C Bauman et al. See attachment for additional 7 owners	414442	Amended	Fee 2012013057 Fee 2013911641
MP 13	Frederick C Bauman et al. See attachment for additional 7 owners	414443	Amended	Fee 2012013058 Fee 2013911643
MP 15	Frederick C Bauman et al. See attachment for additional 7 owners	414444	Amended	Fee 2012013059 Fee 2013911644

RECEIVED
 JUL 12 P 3:17
 MOHAVE COUNTY, ARIZONA

EXHIBIT "A"


WHITE HILLS (MP) PLACER ASSOCIATION

Frederick C. Bauman, 6440 Sky Pointe Dr., Ste 140-149, Las Vegas, NV 89131
Barbara M. Bauman, 6440 Sky Pointe Dr., Ste 140-149, Las Vegas, NV 89131
Anaconda Exploration, LLC, 6440 Sky Pointe Dr., Ste 140-412, Las Vegas, NV 89131
McIntyre & Bauman Group, LLC, 6440 Sky Pointe Dr., Ste 140-412, Las Vegas, NV 89131
Middle Verde Development Co., LLC, 6440 Sky Pointe Dr., Ste 140-412, Las Vegas, NV 89131
Searchlight Exploration, LLC, 6440 Sky Pointe Dr., Ste 140-412, Las Vegas, NV 89131
Jeffrey W. Compton, 6115 Grand Teton Dr., Las Vegas, NV 89131
Thomas A. Climo, 7300 Cogburn St., Las Vegas, NV 89131

RECEIVED
BLM AZ OFFICE PERMIT
2017 JUL 12 P 3:17
PHOENIX, ARIZONA

U. S. BUREAU OF LAND MANAGEMENT MAINTENANCE FEE PAYMENT FOR LODE CLAIMS AND MILL SITES	RECEIVED BLM AZ STATE OFFICE 2017 JUL 12 P 3:11 PHOENIX, ARIZONA
RETURN TO Frederick C. Bauman, Esq. Ste 140-149 6440 Sky Pointe Drive Las Vegas, Nevada 89131	
BLM DATE STAMP	
The Maintenance Fees for the following claims apply to the 2018 Assessment Year	
Maintenance Fees \$155 x 4 Claims	\$620.00

Claim Name	BLM SERIAL NUMBER
SILVERFIELD PROPERTY 4 CLAIMS	SEE SCHEDULE "A" ATTACHED

Submitted by  Frederick C. Bauman, Manager Searchlight Exploration, LLC 6440 Sky Pointe Dr., Ste 140-149 Las Vegas, NV 89131 702-533-8372 searchlightwest@aol.com	
--	--

SCHEDULE "A"

Silverfield Property


List of unpatented claims located in Sections 31 and 32 of T11N, R14W G&SR B&M, Owens Mining District, Mohave County, Arizona (all claims unpatented)

<u>CLAIM NAME</u>	<u>CLAIMANT'S NAME</u>	<u>AMC NUMBER</u>	<u>RECORDING INFO</u>
SFL #4	Searchlight Exploration, LLC	412366	Fee#2011047553
SFL #5	Searchlight Exploration, LLC	412367	Fee#2011047554
SFL #6	Searchlight Exploration, LLC	412368	Fee#2011047555
SFL #7	Searchlight Exploration, LLC	412369	Fee#2012031507
		amended	Fee#2011047556
		amended	Fee#2012031508

RECEIVED
BLM AT STATE OFFICE
2011 JUL 12 P 3:17
PHOENIX, ARIZONA

U. S. BUREAU OF LAND MANAGEMENT MAINTENANCE FEE PAYMENT FOR LODE CLAIMS AND MILL SITES	RECEIVED BLM AZ STATE OFFICE 2017 JUL 12 P 3: PHOENIX, ARIZONA
RETURN TO Frederick C. Bauman, Esq. Ste 140-149 6440 Sky Pointe Drive Las Vegas, Nevada 89131	
BLM DATE STAMP	
The Maintenance Fees for the following claims apply to the 2018 Assessment Year	
Maintenance Fees \$155 x 2 Claims	\$310.00

Claim Name	BLM SERIAL NUMBER
POTTS MOUNTAIN PROPERTY 2 CLAIMS	SEE SCHEDULE "A" ATTACHED

Submitted by  Frederick C. Bauman, Manager Searchlight Exploration, LLC 6440 Sky Pointe Dr., Ste 140-149 Las Vegas, NV 89131 702-533-8372 searchlightwest@aol.com	
---	--

SCHEDULE "A"

Potts Mountain Property


List of unpatented claims located in Sections 20 and 21 of T11N, R14W G&SR B&M, Owens Mining District, Mohave County, Arizona (all claims unpatented)

<u>CLAIM NAME</u>	<u>CLAIMANT'S NAME</u>	<u>AMC NUMBER</u>	<u>RECORDING INFO</u>
Red Top	Searchlight Exploration, LLC	412191	Fee#2011047557
Lead Pill	Searchlight Exploration, LLC	412192	Fee#2011047558

RECEIVED
BLM A7 PHOENIX OFFICE
2017 JUL 12 P 3:16
PHOENIX, ARIZONA

U. S. BUREAU OF LAND MANAGEMENT MAINTENANCE FEE PAYMENT FOR LODE CLAIMS AND MILL SITES	<p style="text-align: center;">RECEIVED BLM ASSESSMENT OFFICE 2017 JUL 12 P 3:16 PHOENIX, ARIZONA</p>
<p style="text-align: center;">RETURN TO</p> Frederick C. Bauman, Esq. Ste 140-149 6440 Sky Pointe Drive Las Vegas, Nevada 89131	
	BLM DATE STAMP
The Maintenance Fees for the following claims apply to the 2018 Assessment Year	
Maintenance Fees \$155 x 6 Claims	\$930.00

Claim Name	BLM SERIAL NUMBER
NORTH RAWHIDE PROPERTY 6 CLAIMS	SEE SCHEDULE "A" ATTACHED

Submitted by  Frederick C. Bauman, Manager Searchlight Exploration, LLC 6440 Sky Pointe Dr., Ste 140-149 Las Vegas, NV 89131 702-533-8372 searchlightwest@aol.com	
--	--

SCHEDULE "A"

N. Rawhide Property


List of unpatented claims located in Section 7 of T11N, R13W and Sections 1, 12 and 13 of T11N, R14W G&SR B&M, Owens Mining District, Mohave County, Arizona (all claims unpatented)

<u>CLAIM NAME</u>	<u>CLAIMANT'S NAME</u>	<u>AMC NUMBER</u>	<u>RECORDING INFO</u>
N. RAWHIDE # 1	Searchlight Exploration, LLC	364370	Bk 5335 p. 947
RAWHIDE BLUFF #1	Searchlight Exploration, LLC	428173	Fee 2014006156
RAWHIDE BLUFF #2	Searchlight Exploration, LLC	428174	Fee 2014006157
RAWHIDE BLUFF #3	Searchlight Exploration, LLC	428175	Fee 2014006158
RAWHIDE BLUFF #4	Searchlight Exploration, LLC	428176	Fee 2014006159
RAWHIDE BLUFF #5	Searchlight Exploration, LLC	428177	Fee 2014006160

RECEIVED
BLM ARIZONA OFFICE
2017 JUL 12 P 3:16
PHOENIX, ARIZONA

U. S. BUREAU OF LAND MANAGEMENT MAINTENANCE FEE PAYMENT FOR LODE CLAIMS AND MILL SITES	RECEIVED BLM ARIZONA STATE OFFICE 2017 JUL 12 P 3:15 PHOENIX, ARIZONA
RETURN TO Frederick C. Bauman, Esq. Ste 140-149 6440 Sky Pointe Drive Las Vegas, Nevada 89131	
BLM DATE STAMP	
The Maintenance Fees for the following claims apply to the 2018 Assessment Year	
Maintenance Fees \$155 x 24 Claims	\$3,720.00

Claim Name	BLM SERIAL NUMBER
KIT CARSON PROPERTY: 24 CLAIMS	SEE SCHEDULE "A" ATTACHED

	Submitted by  Frederick C. Bauman, Manager Middle Verde Development Co, LLC 6440 Sky Pointe Dr., Ste 140-149 Las Vegas, NV 89131 702-533-8372 searchlightwest@aol.com
--	--

SCHEDULE "A"

Kit Carson Property

List of unpatented claims located in Sections 20, 21 and 29 of T13N, R1E G&SR B&M, Big Bug Mining District, Yavapai County, Arizona

<u>CLAIM NAME</u>	<u>CLAIMANT'S NAME</u>	<u>AMC NUMBER</u>	<u>RECORDING INFO</u>
KIT CARSON #1	Middle Verde Development Co., LLC	415239	Bk 4868 pg 503
LOOKOUT LODGE	Middle Verde Development Co., LLC	415240	Bk 4868 pg 504
KIT CARSON #2	Middle Verde Development Co., LLC	426627	Bk 4998 pg 496
KIT CARSON #3	Middle Verde Development Co., LLC	426628	Bk 4998 pg 497
KIT CARSON #4	Middle Verde Development Co., LLC	426629	Bk 4998 pg 498
KIT CARSON #5	Middle Verde Development Co., LLC	426630	Bk 4998 pg 499
KIT CARSON #6	Middle Verde Development Co., LLC	426631	Bk 4998 pg 500
KIT CARSON #7	Middle Verde Development Co., LLC	426632	Bk 4998 pg 501
LADY ALDE #1	Middle Verde Development Co., LLC	426633	Bk 4998 pg 502
LADY ALDE #2	Middle Verde Development Co., LLC	426634	Bk 4998 pg 503
LADY ALDE #3	Middle Verde Development Co., LLC	426635	Bk 4998 pg 504
LADY ALDE #4	Middle Verde Development Co., LLC	426636	Bk 4998 pg 505
LADY ALDE #5	Middle Verde Development Co., LLC	426637	Bk 4998 pg 506
LADY ALDE #6	Middle Verde Development Co., LLC	426638	Bk 4998 pg 507
LADY ALDE #7	Middle Verde Development Co., LLC	426639	Bk 4998 pg 508
LADY ALDE #8	Middle Verde Development Co., LLC	426640	Bk 4998 pg 509
LADY ALDE #9	Middle Verde Development Co., LLC	426641	Bk 4998 pg 510
LADY ALDE #10	Middle Verde Development Co., LLC	426642	Bk 4998 pg 511
LOOKOUT #2	Middle Verde Development Co., LLC	426643	Bk 4998 pg 512
LOOKOUT #3	Middle Verde Development Co., LLC	426644	Bk 4998 pg 513
LOOKOUT #4	Middle Verde Development Co., LLC	426645	Bk 4998 pg 514

RECEIVED
 DEPT. OF REVENUE
 ARIZONA
 3-19-11

LOOKOUT #5	Middle Verde Development Co., LLC	426646		Bk 4998 pg 515
LOOKOUT #6	Middle Verde Development Co., LLC	426647		Bk 4998 pg 516
SILVER BELT #1	Middle Verde Development Co., LLC	426648		Bk 4998 pg 517


718
1312

2
3
4
5
6

RECEIVED
PLM AD...
2011 JUL 12 P 3:16
PHOENIX, ARIZONA

U. S. BUREAU OF LAND MANAGEMENT MAINTENANCE FEE PAYMENT FOR LODE CLAIMS AND MILL SITES	<p style="text-align: center;">RECEIVED BLM AND CLAIMS OFFICE 2017 JUL 12 P 3:15 PHOENIX, ARIZONA</p>
<p style="text-align: center;">RETURN TO</p> Frederick C. Bauman, Esq. Ste 140-149 6440 Sky Pointe Drive Las Vegas, Nevada 89131	
BLM DATE STAMP	
The Maintenance Fees for the following claims apply to the 2018 Assessment Year	
Maintenance Fees \$155 x 5 Claims	\$775.00

Claim Name	BLM SERIAL NUMBER
ESTER BASIN PROPERTY	SEE SCHEDULE "A" ATTACHED
5 CLAIMS	

Submitted by  Frederick C. Bauman, Manager Searchlight Exploration, LLC 6440 Sky Pointe Dr., Ste 140-149 Las Vegas, NV 89131 702-533-8372 searchlightwest@aol.com	
--	--

SCHEDULE "A"

Ester Basin Property



List of unpatented claims located in Sections 27, 28, 29, 33 and 34 of T12N, R14W G&SR B&M, Owens Mining District, Mohave County, Arizona (all claims unpatented)

<u>CLAIM NAME</u>	<u>CLAIMANT'S NAME</u>	<u>AMC NUMBER</u>	<u>RECORDING INFO</u>
ESTER #1	Searchlight Exploration, LLC	364367	Bk 5335 pg 941
ESTER #2	Searchlight Exploration, LLC	364368	Bk 5335 pg 943
ESTER #3	Searchlight Exploration, LLC	364369	Bk 5335 pg 945
ESTER #4	Searchlight Exploration, LLC	390900	Bk 7123 pg 201
ESTER #5	Searchlight Exploration, LLC	390901	Bk 7123 pg 203

RECEIVED
BLM AND BUREAU OF LAND MANAGEMENT
2017 JUL 12 P 3:15
PHOENIX, ARIZONA

U. S. BUREAU OF LAND MANAGEMENT MAINTENANCE FEE PAYMENT FOR LODE CLAIMS AND MILL SITES	RECEIVED BLM AT STATE OFFICE 2017 JUL 12 P 3:15 PHOENIX, ARIZONA
RETURN TO Frederick C. Bauman, Esq. Ste 140-149 6440 Sky Pointe Drive Las Vegas, Nevada 89131	
BLM DATE STAMP	
The Maintenance Fees for the following claims apply to the 2018 Assessment Year	
Maintenance Fees \$155 x 24 Claims	\$3,720.00

Claim Name	BLM SERIAL NUMBER
CLARA PROPERTY: 24 CLAIMS	SEE SCHEDULE "A" ATTACHED

Submitted by  Frederick C. Bauman, Manager Searchlight Exploration, LLC 6440 Sky Pointe Dr., Ste 140-149 Las Vegas, NV 89131 702-533-8372 searchlightwest@aol.com	Submitted by  Frederick C. Bauman, Manager Anaconda Exploration, LLC 6440 Sky Pointe Dr., Ste 140-149 Las Vegas, NV 89131 702-533-8372 searchlightwest@aol.com
---	---

SCHEDULE "A"

Clara Property


List of unpatented claims located in Section 3 of T9N, R15W and Section 35 of T10N, R15W, G&SR B&M, Santa Maria Mining District, La Paz County, Arizona (all claims unpatented)

<u>CLAIM NAME</u>	<u>CLAIMANT'S NAME</u>	<u>AMC NUMBER</u>	<u>RECORDING INFO</u>
MM #36	Searchlight Exploration, LLC	366290	Fee#2005-03763
MM #38	Searchlight Exploration, LLC	366291	Fee#2005-03764
MM #40	Searchlight Exploration, LLC	366292	Fee#2005-03765
MM #57	Searchlight Exploration, LLC	366293	Fee#2005-03766
MM #59	Searchlight Exploration, LLC	366294	Fee#2005-03767
MM #61	Searchlight Exploration, LLC	366295	Fee#2005-03768
Margaret	Anaconda Exploration, LLC	426609	Fee#2013-05139
McClelland	Anaconda Exploration, LLC	426610	Fee#2013-05141
MM 101	Anaconda Exploration, LLC	426611	Fee#2013-05143
MM 102	Anaconda Exploration, LLC	426612	Fee#2013-05144
MM 103	Anaconda Exploration, LLC	426613	Fee#2013-05145
MM 104	Anaconda Exploration, LLC	426614	Fee#2013-05146
MM 105	Anaconda Exploration, LLC	426615	Fee#2013-05147
MM 106	Anaconda Exploration, LLC	426616	Fee#2013-05148
Protector No. 3	Anaconda Exploration, LLC	426617	Fee#2013-05142
Tede	Anaconda Exploration, LLC	426618	Fee#2013-05137
Tommie C	Anaconda Exploration, LLC	426619	Fee#2013-05140
Tommie R	Anaconda Exploration, LLC	426620	Fee#2013-05138
Hazel	Anaconda Exploration, LLC	426621	Fee#2013-05133
Josephine	Anaconda Exploration, LLC	426622	Fee#2013-05132
Klapetsky	Anaconda Exploration, LLC	426623	Fee#2013-05134
Nellie	Anaconda Exploration, LLC	426624	Fee#2013-05136
Rodgers	Anaconda Exploration, LLC	426625	Fee#2013-05135
Wilson	Anaconda Exploration, LLC	426626	Fee#2013-05131

RECEIVED
 BLM AZ STATE OFFICE
 2011 JUL 12 P 3:15
 PHOENIX, ARIZONA

U. S. BUREAU OF LAND MANAGEMENT MAINTENANCE FEE PAYMENT FOR LODE CLAIMS AND MILL SITES	RECEIVED BLM AZ STATE OFFICE 2017 JUL 12 P 3:14 PHOENIX, ARIZONA
RETURN TO Frederick C. Bauman, Esq. Ste 140-149 6440 Sky Pointe Drive Las Vegas, Nevada 89131	
BLM DATE STAMP	
The Maintenance Fees for the following claims apply to the 2018 Assessment Year	
Maintenance Fees \$155 x 9 Claims	\$1,395.00

Claim Name	BLM SERIAL NUMBER
BURNT WELLS PROPERTY: 9 CLAIMS	SEE SCHEDULE "A" ATTACHED

	Submitted by  Frederick C. Bauman, Manager Anaconda Exploration, LLC 6440 Sky Pointe Dr., Ste 140-149 Las Vegas, NV 89131 702-533-8372 searchlightwest@aol.com
--	---

SCHEDULE "A"

Burnt Well Property

List of unpatented claims located in Section 30 of T9N, R11W and Section 36 of T9N, R12W, G&SR B&M, Harcuvar Mining District, La Paz County, Arizona (all claims unpatented)

<u>CLAIM NAME</u>	<u>CLAIMANT'S NAME</u>	<u>AMC NUMBER</u>	<u>RECORDING INFO</u>
SILVER LINING LODE	Anaconda Exploration, LLC	362684 -	Fee#2004-04684
BU 14	Anaconda Exploration, LLC	426601 7	Fee#2013-05123
BU 16	Anaconda Exploration, LLC	426602	Fee#2013-05124
BU 38	Anaconda Exploration, LLC	426603	Fee#2013-05125
BU 40	Anaconda Exploration, LLC	426604	Fee#2013-05126
BU 42	Anaconda Exploration, LLC	426605	Fee#2013-05127
BU 45	Anaconda Exploration, LLC	426606	Fee#2013-05128
BU 46	Anaconda Exploration, LLC	426607	Fee#2013-05129
BU 47	Anaconda Exploration, LLC	426608 J	Fee#2013-05130

RECEIVED
BLM AZ & SR DISTRICT
2017 JUL 12 P 3:14
PHOENIX, ARIZONA

U. S. BUREAU OF LAND MANAGEMENT
MAINTENANCE FEE PAYMENT FOR
LODE CLAIMS AND MILL SITES

RETURN TO
Frederick C. Bauman, Esq.
Ste 140-149
6440 Sky Pointe Drive
Las Vegas, Nevada 89131

RECEIVED
BLM AZ STATE OFFICE
2017 JUL 12 P 3:13
PHOENIX, ARIZONA

BLM DATE STAMP

The Maintenance Fees for the following claims apply to the 2018 Assessment Year

Maintenance Fees \$155 x 7 Claims

\$1,085.00

Claim Name	BLM SERIAL NUMBER
ALAMO PROPERTY 7 CLAIMS	SEE SCHEDULE "A" ATTACHED

Submitted by


Frederick C. Bauman, Manager
Searchlight Exploration, LLC
6440 Sky Pointe Dr., Ste 140-149
Las Vegas, NV 89131
702-533-8372
searchlightwest@aol.com

SCHEDULE "A"

Alamo Property

List of unpatented claims located in Section 18 of T11N, R13W and Sections 24, 26 and 27 of T11N, R14W G&SR B&M, Oweis Mining District, Mohave County, Arizona (all claims unpatented)

<u>CLAIM NAME</u>	<u>CLAIMANT'S NAME</u>	<u>AMC NUMBER</u>	<u>RECORDING INFO</u>
DEER TRAIL #1	Searchlight Exploration, LLC	428170 -	Fee 2014006149
BONANZA #1	Searchlight Exploration, LLC	428167 7	Fee 2014006150
BONANZA #2	Searchlight Exploration, LLC	428168	Fee 2014006151
BONANZA #3	Searchlight Exploration, LLC	428169 J	Fee 2014006152
McGUFFIE #1	Searchlight Exploration, LLC	428171 7	Fee 2014006153
McGUFFIE #2	Searchlight Exploration, LLC	428172 J	Fee 2014006154
BIG KIMBLE #1	Searchlight Exploration, LLC	428166 -	Fee 2014006155

RECEIVED
BLM AT RYAN OFFICE
2017 JUL 12 P 3:13
PHOENIX, ARIZONA

U. S. BUREAU OF LAND MANAGEMENT MAINTENANCE FEE PAYMENT FOR LODE CLAIMS AND MILL SITES	RECEIVED BLM AVA STATE OFFICE 2017 JUL 12 P 3:12 PHOENIX, ARIZONA
RETURN TO Frederick C. Bauman, Esq. Ste 140-149 6440 Sky Pointe Drive Las Vegas, Nevada 89131	
BLM DATE STAMP	
The Maintenance Fees for the following claims apply to the 2018 Assessment Year	
Maintenance Fees \$155 x 54 Claims	\$8,370.00

Claim Name	BLM SERIAL NUMBER
TREASURE KING PROPERTY 54 CLAIMS	SEE EXHIBIT "A" ATTACHED


Submitted by  Frederick C. Bauman, Manager Searchlight Exploration, LLC 6440 Sky Pointe Dr., Ste 140-149 Las Vegas, NV 89131 702-533-8372 searchlightwest@aol.com	
--	--

EXHIBIT "A"
Treasure King Property
Big Bug / Turkey Creek Mining Districts
Yavapai County, Arizona

<u>CLAIM NAME</u>	<u>AMC#</u>	<u>COUNTY INFO</u>	<u>TOWNSHIP/RANGE/SECTION</u>
A1	399871	Bk 4720 pg 19	T11.5N R1E S25
A2	399872	Bk 4720 pg 20	T11.5N R1E S25
A3	399873	Bk 4720 pg 21	T11.5N R1E S25
A4	399874	Bk 4720 pg 22	T11.5N R1E S25
A5	399875	Bk 4720 pg 23	T11.5N R1E S25
A6	399876	Bk 4720 pg 24	T11.5N R1E S25
A7	399877	Bk 4720 pg 25	T11.5N R1E S25
A8	399878	Bk 4720 pg 26	T11.5N R1E S25
A9	399879	Bk 4720 pg 27	T11.5N R1E S25
A10	399880	Bk 4720 pg 28	T11.5N R1E S25
A11	399881	Bk 4720 pg 29	T11.5N R1E S25
A12	399882	Bk 4720 pg 30	T11.5N R1E S25
A13	399883	Bk 4720 pg 31	T11.5N R1E S25
A14	399884	Bk 4720 pg 32	T11.5N R1E S25
A15	399885	Bk 4720 pg 33	T11.5N R1E S25
A16	399886	Bk 4720 pg 34	T11.5N R1E S25
A17	399887	Bk 4720 pg 35	T11.5N R1E, S25, 36
A18	399888	Bk 4720 pg 36	T11.5N R1E, S25, 36
A19	399889	Bk 4720 pg 37	T11.5N R1E, S36
A20	399890	Bk 4720 pg 38	T11.5N R1E, S36
A21	399891	Bk 4720 pg 39	T11.5N R1E, S36
A22	399892	Bk 4720 pg 40	T11.5N R1E, S36
A23	399893	Bk 4720 pg 41	T11.5N R1E, S36
A24	399894	Bk 4720 pg 42	T11.5N R1E, S36
A25	399895	Bk 4720 pg 43	T11.5N R1E, S36
A26	399896	Bk 4720 pg 44	T11.5N R1E, S36
A27	399897	Bk 4720 pg 45	T11.5N R1E, S36
A28	399898	Bk 4720 pg 46	T11.5N R1E, S36
A29	399899	Bk 4720 pg 47	T11.5N R1E, S36
A30	399900	Bk 4720 pg 48	T11.5N R1E, S36
A31	399901	Bk 4720 pg 49	T11.5N R1E, S36
A32	399902	Bk 4720 pg 50	T11.5N R1E, S36
A33	399903	Bk 4720 pg 51	T11.5N R1E, S36
A34	399904	Bk 4720 pg 52	T11.5N R1E, S36
A35	399905	Bk 4720 pg 53	T11.5N R1E, S36
A36	399906	Bk 4720 pg 54	T11.5N R1E, S36
A37	399907	Bk 4720 pg 55	T11N R1E S1
A38	399908	Bk 4720 pg 56	T11N R1E S1
A39	399909	Bk 4720 pg 57	T11.5N R1E S24
A41	403931	Bk 4770 pg 699	T11.5N R1E, S25, 36
A42	403932	Bk 4770 pg 700	T11.5N R1E S36
A43	403933	Bk 4770 pg 701	T11.5N R1E S36

PHOENIX, ARIZONA

2011 JUL 12 P 3:12

RECEIVED
 BLM ARIZONA OFFICE

<u>CLAIM NAME</u>	<u>AMC#</u>	<u>COUNTY INFO</u>	<u>TOWNSHIP/RANGE/SECTION</u>
A44	403934	Bk 4770 pg 702	T11.5N R1E S36
A45	403935	Bk 4770 pg 703	T11.5N R1E S36
A46	403936	Bk 4772 pg 451	T11.5N R1E S24
A47	403937	Bk 4772 pg 453	T11.5N R1E S24
A48	403938	Bk 4772 pg 452	T11.5N R1E S24
A49	403939	Bk 4772 pg 454	T11.5N R1E S24
Treasure King Lode Claim	356410	Bk 3928 pg 281	T11.5N R1E Sec 24
Treasure King #2	363470	Bk4202 pg 688	T11.5N R1E Secs 25, 36
Treasure King #3	363471	Bk4202 pg 689	T11.5N R1E Secs 25, 36
Treasure King #4	363472	Bk4202 pg 690	T11.5N R1E Secs 25, 36
Treasure King #5	363473	Bk4202 pg 691	T11.5N R1E Sec 36
Treasure King #6	363474	Bk4202 pg 692	T11.5N R1E Sec 36 T11N R1E Sec 1

RECEIVED
 BLM AT GYMNASIA
 2011 JUL 12 P 3:13
 PHOENIX, ARIZONA

PRESS FIRMLY TO SEAL

PRIORITY ★ MAIL ★

-  DATE OF DELIVERY SPECIFIED*
-  USPS TRACKING™ INCLUDED*
-  INSURANCE INCLUDED*
-  PICKUP AVAILABLE
* Domestic only

WHEN USED INTERNATIONALLY,
A CUSTOMS DECLARATION
LABEL MAY BE REQUIRED.

RECEIVED
BLM AZ STATE OFFICE
2017 JUL 12 P 3:12
PHOENIX, ARIZONA

P



PRIORITY MAIL 2-DAY™

EXPECTED DELIVERY 07/12/2017
SHIP TO:

0 lb. 6.60 oz.
0024

1 N CENTRAL AVE STE 800
PHOENIX AZ 85004-4427

USPS TRACKING NUMBER



9505 5000 1193 7190 0000 43

PRIORITY ★ MAIL ★




VISIT US AT USPS.COM®
ORDER FREE SUPPLIES ONLINE

FROM:

FROM: *Bauman*
6440 Sky Pointe Dr,
Ste 140-149
Las Vegas, NV 89131

TO: *USDOI /BLM*
Arizona State Office
1 N. Central Ave, Ste 800
Phoenix, AZ 85004

Attn: *Mining Claims*

 TYVEK® IS RECYCLABLE.
HDPE ©2003 DUPONT™ AND TYVEK™ ARE TRADEMARKS OF DUPONT.

PRESS FIRMLY TO SEAL



EP14 July 2013
OD: 11.625 x 15.125

Label 228, March 2016

FOR DOMESTIC AND INTERNATIONAL USE

VISIT US AT USPS.COM®
ORDER FREE SUPPLIES ONLINE



DuPont™ Tyvek®
Protect What's Inside.™

This packaging is the property of the U.S. Postal Service® and is provided solely for use in sending Priority Mail® shipments. Misuse may be a violation of federal law. This packaging is not for resale. EPH © U.S. Postal Service, July 2016. All rights reserved.

United States Department of the Interior
Bureau of Land Management
 DIV OF LANDS, MINRLS & ENERGY
 ONE N CENTRAL AVE
 PHOENIX, AZ 85004 -4427
 Phone: 602-417-9200

Receipt

No: 3887529

Transaction #: 3996736	
Date of Transaction: 07/13/2017	
CUSTOMER:	
IVY MINERALS INC PO BOX 2532 BOISE, ID 83701-2532 US	

LINE #	QTY	DESCRIPTION	REMARKS	UNIT PRICE	TOTAL
1	1.00	LOCATABLE MINERALS / MINING CLAIMS- NOT NEW-UNADJUD, ONE AUTH NO. ONLY / MINING CLAIM MONEY RECEIVED CASES: AMC350565/\$22475.00	MAINT 2018/145	- n/a -	22475.00
TOTAL:					\$22,475.00

PAYMENT INFORMATION			
1	AMOUNT:	8370.00	POSTMARKED: 07/09/2017
	TYPE:	CHECK	RECEIVED: 07/12/2017
	CHECK NO:	3377	
	NAME:	IVY MINERALS INC PO BOX 2532 BOISE ID 83701-2532 US	
2	AMOUNT:	1085.00	POSTMARKED: 07/09/2017
	TYPE:	CHECK	RECEIVED: 07/12/2017
	CHECK NO:	3379	
	NAME:	IVY MINERALS INC PO BOX 2532 BOISE ID 83701-2532 US	
3	AMOUNT:	1395.00	POSTMARKED: 07/09/2017
	TYPE:	CHECK	RECEIVED: 07/12/2017
	CHECK NO:	3380	
	NAME:	IVY MINERALS INC PO BOX 2532 BOISE ID 83701-2532 US	

4	AMOUNT:	3720.00	POSTMARKED:	07/09/2017
	TYPE:	CHECK	RECEIVED:	07/12/2017
	CHECK NO:	3381		
	NAME:	IVY MINERALS INC PO BOX 2532 BOISE ID 83701-2532 US		
5	AMOUNT:	775.00	POSTMARKED:	07/09/2017
	TYPE:	CHECK	RECEIVED:	07/12/2017
	CHECK NO:	3382		
	NAME:	IVY MINERALS INC PO BOX 2532 BOISE ID 83701-2532 US		
6	AMOUNT:	3720.00	POSTMARKED:	07/09/2017
	TYPE:	CHECK	RECEIVED:	07/12/2017
	CHECK NO:	3383		
	NAME:	IVY MINERALS INC PO BOX 2532 BOISE ID 83701-2532 US		
7	AMOUNT:	930.00	POSTMARKED:	07/09/2017
	TYPE:	CHECK	RECEIVED:	07/12/2017
	CHECK NO:	3384		
	NAME:	IVY MINERALS INC PO BOX 2532 BOISE ID 83701-2532 US		
8	AMOUNT:	310.00	POSTMARKED:	07/09/2017
	TYPE:	CHECK	RECEIVED:	07/12/2017
	CHECK NO:	3385		
	NAME:	IVY MINERALS INC PO BOX 2532 BOISE ID 83701-2532 US		
9	AMOUNT:	620.00	POSTMARKED:	07/09/2017
	TYPE:	CHECK	RECEIVED:	07/12/2017
	CHECK NO:	3386		
	NAME:	IVY MINERALS INC PO BOX 2532 BOISE ID 83701-2532 US		
10	AMOUNT:	1550.00	POSTMARKED:	07/09/2017
	TYPE:	CHECK	RECEIVED:	07/12/2017
	CHECK NO:	3387		
	NAME:	IVY MINERALS INC PO BOX 2532		

BOISE ID 83701-2532 US

REMARKS

This receipt was generated by the automated BLM Collections and Billing System and is a paper representation of a portion of the official electronic record contained therein.

SEARCHLIGHT EXPLORATION, LLC

6440 Sky Pointe Dr., Ste 140-412

Las Vegas, NV 89131

(702) 533-8372

searchlightwest@aol.com

350564 414426
362684 414430
364364 414434
366290 414441
390899 415239
412191 426601
412366 428166

PHOENIX, ARIZONA

2016 JUL 22 P 3:12

RECEIVED
BLM / STATE OFFICE

July 20, 2016

Bureau of Land Management
Arizona State Office
1 N. Central Ave., Suite 800
Phoenix, AZ 85004

Re: Payment of 2017 Mining Claim Maintenance Fees

Ladies and Gentlemen:

Enclosed is payment of the 2017 claim maintenance fees for the following projects. Payment is made by Ivy Minerals Inc, our joint venture partner:

1. Treasure King – 54 claims - \$8,370
2. La Posa – 18 claims - \$2,790
3. Nine additional projects – 91 claims - \$14,105, as follows:
 - a. White Hills – 10 claims - \$1,550
 - b. Clara – 24 claims - \$3,720
 - c. Burnt Well - 9 claims - \$1,395
 - d. Kit Carson – 24 claims - \$3,720
 - e. Silverfield – 4 claims - \$620
 - f. Potts Mountain – 2 claims - \$310
 - g. Ester Basin – 5 claims - \$775
 - h. Alamo – 7 claims - \$1,085
 - i. N. Rawhide – 6 claims - \$930

Sincerely yours,

SEARCHLIGHT EXPLORATION, LLC

By Frederick C. Bauman

Frederick C. Bauman, Manager

Return to:
 Frederick C. Bauman, Esq.
 6440 Sky Pointe Dr Ste 140-149
 Las Vegas, NV 89131

MAINTENANCE FEE PAYMENT

Claimant Name: Anaconda Explorations, LLC*
 Address: 6440 Sky Pointe Dr, Ste 140-149
 City: Las Vegas State: NV Zip: 89131
 Telephone: (702) 533-8372
 E-mail address: searchlightwest@aol.com
 Signature: Frederick C Bauman
 Manager

BLM
Date
Stamp

2016 JUL 22 P 3

PHOENIX, ARIZONA

RECEIVED
BLM AZ STATE

Check here if this is a change of address.
White Hills - 10 claims \$1,550

LINE NO.	AMC NUMBER	CLAIM/SITE NAME	COUNTY RECORDER DATA (If available)	TWP	RNG	SEC
1		See attached Exhibit "A"				
2						
3						
4						
5						
6						
7						
8						
9						
10						

List additional claims on Form MCF114.
 *7 placer claims have 7 additional owners - See Exhibit "A"
 Bureau of Land Management
 Arizona State Office
www.blm.gov/az/

No. of Claims*: 10 x \$155 = _____
 Check No: 3168 Init. FCB
 Receipt No.: 3613185
 For BLM Use Only

* \$155 per lode mining claim, mill site, or tunnel site; and \$155 for each 20 acres or portion thereof for each placer mining claim.

SCHEDULE "A"

White Hills Property

List of unpatented claims located in Sections 14, 15, 22, 26 and 27, T26N, R21W G&SR B&M, Weaver Mining District, Mohave County, Arizona

<u>CLAIM NAME</u>	<u>CLAIMANT'S NAME</u>	<u>AMC NUMBER</u>		<u>RECORDING INFO</u>
MOCKINGBIRD #2	Anaconda Exploration, LLC	350565	Amended	Bk 3155 pg 813 Bk 4248 pg 337
DANDY #1	Anaconda Exploration, LLC	350569	Amended Amended	Bk 3155 pg 821 Bk 4253 pg 385 Bk 4290 pg 367
GREAT WEST #1	Anaconda Exploration, LLC	350569 350573		Bk 3155 pg 821
			Amended	Bk 4253 pg 387
			Amended	Bk 4290 pg 369
MP 16	Frederick C Bauman et al. See attachment for additional 7 owners	414426	Amended	Fee 2012012404 Fee 2013911645
MP 12	Frederick C Bauman et al. See attachment for additional 7 owners	414430	Amended	Fee 2012012575 Fee 2013911642
MP 3	Frederick C Bauman et al. See attachment for additional 7 owners	414434	Amended	Fee 2012013055 Fee 2013911640
MP 1	Frederick C Bauman et al. See attachment for additional 7 owners	414441	Amended	Fee 2012013056 Fee 2013911639
MP 5	Frederick C Bauman et al. See attachment for additional 7 owners	414442	Amended	Fee 2012013057 Fee 2013911641
MP 13	Frederick C Bauman et al. See attachment for additional 7 owners	414443	Amended	Fee 2012013058 Fee 2013911643
MP 15	Frederick C Bauman et al. See attachment for additional 7 owners	414444	Amended	Fee 2012013059 Fee 2013911644

NOTICE SENT INDICATING CORRECT AMC#. LB 27 JUL 16

RECEIVED
 BLM AZ STATE OFFICE
 PHOENIX, ARIZONA
 2016 JUL 22 P 3:13

EXHIBIT "A"

WHITE HILLS (MP) PLACER ASSOCIATION

Frederick C. Bauman, 6440 Sky Pointe Dr., Ste 140-149, Las Vegas, NV 89131
Barbara M. Bauman, 6440 Sky Pointe Dr., Ste 140-149, Las Vegas, NV 89131
Anaconda Exploration, LLC, 6440 Sky Pointe Dr., Ste 140-412, Las Vegas, NV 89131
McIntyre & Bauman Group, LLC, 6440 Sky Pointe Dr., Ste 140-412, Las Vegas, NV 89131
Middle Verde Development Co., LLC, 6440 Sky Pointe Dr., Ste 140-412, Las Vegas, NV 89131
Searchlight Exploration, LLC, 6440 Sky Pointe Dr., Ste 140-412, Las Vegas, NV 89131
Jeffrey W. Compton, 6115 Grand Teton Dr., Las Vegas, NV 89131
Thomas A. Climo, 7300 Cogburn St., Las Vegas, NV 89131

RECEIVED
BLM AT STATE OFFICE
2016 JUL 22 P 3:13
PHOENIX, ARIZONA

Return to:

Frederick C. Bauman, Esq.
6440 Sky Pointe Dr, Ste
140-149
Las Vegas, NV 89131

MAINTENANCE FEE PAYMENT

Claimant Name: Searchlight Exploration, LLC *
Address: 6440 Sky Pointe Dr Ste 140-149
City: Las Vegas State: NV Zip: 89131
Telephone: (702) 533-8372
E-mail address: searchlightwest@aol.com
Signature: Frederick C Bauman

Check here if this is a change of address.
Clara - 24 claims - \$3,120

RECEIVED
BLM STATE OFFICE
2016 JUL 22 P 3:13
PHOENIX, ARIZONA
BLM
Date
Stamp

LINE NO.	AMG NUMBER	CLAIM/SITE NAME	COUNTY RECORDER DATA (If available)	TWP	RNG	SEC
1	See	attached Exhibit "A"				
2						
3						
4						
5						
6						
7						
8						
9						
10						

List additional claims on Form MCF114.
* 18 of the claims owned by
Anaconda Exploration, LLC
Bureau of Land Management at same
Arizona State Office address.
www.blm.gov/az/

No. of Claims*: 24 x \$155 =
Check No: 3168 Init. A. C.
Receipt No.: 3613185
For BLM Use Only

* \$155 per lode mining claim, mill site, or tunnel site; and \$155 for each 20 acres or portion thereof for each placer mining claim.

SCHEDULE "A".

Clara Property

List of unpatented claims located in Section 3 of T9N, R15W and Section 35 of T10N, R15W, G&SR B&M Santa Maria Mining District, La Paz County, Arizona (all claims unpatented)

RECEIVED
BLM ASST. DIRECTOR
2016 JUL 22 3:13 PM
PHOENIX, ARIZONA

<u>CLAIM NAME</u>	<u>CLAIMANT'S NAME</u>	<u>AMC NUMBER</u>	<u>RECORDING INFO</u>
MM #36	Searchlight Exploration, LLC	366290	Fee#2005-03763
MM #38	Searchlight Exploration, LLC	366291	Fee#2005-03764
MM #40	Searchlight Exploration, LLC	366292	Fee#2005-03765
MM #57	Searchlight Exploration, LLC	366293	Fee#2005-03766
MM #59	Searchlight Exploration, LLC	366294	Fee#2005-03767
MM #61	Searchlight Exploration, LLC	366295	Fee#2005-03768
Margaret	Anaconda Exploration, LLC	426609	Fee#2013-05139
McClelland	Anaconda Exploration, LLC	426610	Fee#2013-05141
MM 101	Anaconda Exploration, LLC	426611	Fee#2013-05143
MM 102	Anaconda Exploration, LLC	426612	Fee#2013-05144
MM 103	Anaconda Exploration, LLC	426613	Fee#2013-05145
MM 104	Anaconda Exploration, LLC	426614	Fee#2013-05146
MM 105	Anaconda Exploration, LLC	426615	Fee#2013-05147
MM 106	Anaconda Exploration, LLC	426616	Fee#2013-05148
Protector No. 3	Anaconda Exploration, LLC	426617	Fee#2013-05142
Tede	Anaconda Exploration, LLC	426618	Fee#2013-05137
Tommie C	Anaconda Exploration, LLC	426619	Fee#2013-05140
Tommie R	Anaconda Exploration, LLC	426620	Fee#2013-05138
Hazel	Anaconda Exploration, LLC	426621	Fee#2013-05133
Josephine	Anaconda Exploration, LLC	426622	Fee#2013-05132
Klapetsky	Anaconda Exploration, LLC	426623	Fee#2013-05134
Nellie	Anaconda Exploration, LLC	426624	Fee#2013-05136
Rodgers	Anaconda Exploration, LLC	426625	Fee#2013-05135
Wilson	Anaconda Exploration, LLC	426626	Fee#2013-05131

Return to:
 Frederick C. Bauman, Esq.
 6440 Sky Pointe Dr, Ste 140-149
 Las Vegas, NV 89131

MAINTENANCE FEE PAYMENT

Claimant Name: Anaconda Exploration, LLC
 Address: 6440 Sky Pointe Dr, Ste 140-149
 City: Las Vegas State: NV Zip: 89131
 Telephone: (702) 533-8372
 E-mail address: searchlightwest@aol.com
 Signature: Frederick C. Bauman
 Manager

RECEIVED
 BLM AZ STATE OFFICE
 2016 JUL 22 P 3: 14
 PHOENIX, ARIZONA
 BLM
 Date
 Stamp

Check here if this is a change of address.
Burnt Well - 9 claims - \$1,395

LINE NO.	AMC NUMBER	CLAIM/SITE NAME	COUNTY RECORDER DATA (If available)	TWP	RNG	SEC
1		See attached Exhibit "A"				
2						
3						
4						
5						
6						
7						
8						
9						
10						

List additional claims on Form MCF114.

No. of Claims*: 9 x \$155 =
 Check No: 3168 Init. ADH
 Receipt No.: 3613185
 For BLM Use Only

Bureau of Land Management
 Arizona State Office
www.blm.gov/az/

* \$155 per lode mining claim, mill site, or tunnel site; and \$155 for each 20 acres or portion thereof for each placer mining claim.

Form: MCF112
 Revised July 2014

SCHEDULE "A"

Burnt Well Property

List of unpatented claims located in Section 30 of T9N, R11W and Section 36 of T9N, R12W, G&S B&S Harcuvar Mining District, La Paz County, Arizona (all claims unpatented)

RECEIVED
BLM AZ STATE OFFICE
2016 JUL 22 PM 3:14
PHOENIX, ARIZONA

<u>CLAIM NAME</u>	<u>CLAIMANT'S NAME</u>	<u>AMC NUMBER</u>	<u>RECORDING INFO</u>
SILVER LINING LODE	Anaconda Exploration, LLC	362684	Fee#2004-04684
BU 14	Anaconda Exploration, LLC	426601	Fee#2013-05123
BU 16	Anaconda Exploration, LLC	426602	Fee#2013-05124
BU 38	Anaconda Exploration, LLC	426603	Fee#2013-05125
BU 40	Anaconda Exploration, LLC	426604	Fee#2013-05126
BU 42	Anaconda Exploration, LLC	426605	Fee#2013-05127
BU 45	Anaconda Exploration, LLC	426606	Fee#2013-05128
BU 46	Anaconda Exploration, LLC	426607	Fee#2013-05129
BU 47	Anaconda Exploration, LLC	426608	Fee#2013-05130

Return to:

Frederick C. Bauman, Esq.
6440 Sky Pointe Dr, Ste 140-149
Las Vegas, NV 89131

MAINTENANCE FEE PAYMENT

Middle Verde Development
Claimant Name: Co., LLC
Address: 6440 Sky Pointe Dr, Ste 140-149
City: Las Vegas State: NV Zip: 89131
Telephone: (702) 533-8372
E-mail address: searchlightwest@aol.com
Signature: Frederick C Bauman
Manager

RECEIVED
BLM ARIZONA STATE OFFICE
2016 JUL 22 P 3 14
PHOENIX, ARIZONA
BLM
Date
Stamp

Check here if this is a change of address.
Kit Carson - 24 claims - \$3,720

LINE NO.	AMC NUMBER	CLAIM/SITE NAME	COUNTY RECORDER DATA (if available)	TWP	RNG	SEC
1		See attached Schedule "A"				
2						
3						
4						
5						
6						
7						
8						
9						
10						

List additional claims on Form MCF114.

Bureau of Land Management
Arizona State Office
www.blm.gov/az/

No. of Claims*: 24 x \$155 =
Check No: 31168 Init. [Signature]
Receipt No.: 3613185
For BLM Use Only

* \$155 per lode mining claim, mill site, or tunnel site; and \$155 for each 20 acres or portion thereof for each placer mining claim.

Form: MCF112
Revised July 2014

SCHEDULE "A"

Kit Carson Property

List of unpatented claims located in Sections 20, 21 and 29 of T13N, R1E G&SR B&M, Big Bug Mining District, Yavapai County, Arizona

RECEIVED
BLM ARIZONA
OFFICE
2016 JUL 22 PM 3:14
PHOENIX, ARIZONA

<u>CLAIM NAME</u>	<u>CLAIMANT'S NAME</u>	<u>AMC NUMBER</u>	<u>RECORDING INFO</u>
KIT CARSON #1	Middle Verde Development Co., LLC	415239	Bk 4868 pg 503
LOOKOUT LODGE	Middle Verde Development Co., LLC	415240	Bk 4868 pg 504
KIT CARSON #2	Middle Verde Development Co., LLC	426627	Bk 4998 pg 496
KIT CARSON #3	Middle Verde Development Co., LLC	426628	Bk 4998 pg 497
KIT CARSON #4	Middle Verde Development Co., LLC	426629	Bk 4998 pg 498
KIT CARSON #5	Middle Verde Development Co., LLC	426630	Bk 4998 pg 499
KIT CARSON #6	Middle Verde Development Co., LLC	426631	Bk 4998 pg 500
KIT CARSON #7	Middle Verde Development Co., LLC	426632	Bk 4998 pg 501
LADY ALDE #1	Middle Verde Development Co., LLC	426633	Bk 4998 pg 502
LADY ALDE #2	Middle Verde Development Co., LLC	426634	Bk 4998 pg 503
LADY ALDE #3	Middle Verde Development Co., LLC	426635	Bk 4998 pg 504
LADY ALDE #4	Middle Verde Development Co., LLC	426636	Bk 4998 pg 505
LADY ALDE #5	Middle Verde Development Co., LLC	426637	Bk 4998 pg 506
LADY ALDE #6	Middle Verde Development Co., LLC	426638	Bk 4998 pg 507
LADY ALDE #7	Middle Verde Development Co., LLC	426639	Bk 4998 pg 508
LADY ALDE #8	Middle Verde Development Co., LLC	426640	Bk 4998 pg 509
LADY ALDE #9	Middle Verde Development Co., LLC	426641	Bk 4998 pg 510
LADY ALDE #10	Middle Verde Development Co., LLC	426642	Bk 4998 pg 511
LOOKOUT #2	Middle Verde Development Co., LLC	426643	Bk 4998 pg 512
LOOKOUT #3	Middle Verde Development Co., LLC	426644	Bk 4998 pg 513
LOOKOUT #4	Middle Verde Development Co., LLC	426645	Bk 4998 pg 514

LOOKOUT #5	Middle Verde Development Co., LLC	426646		Bk 4998 pg 515
LOOKOUT #6	Middle Verde Development Co., LLC	426647		Bk 4998 pg 516
SILVER BELT #1	Middle Verde Development Co., LLC	426648		Bk 4998 pg 517

RECEIVED
BLM / PHOENIX OFFICE
2016 JUL 22 P 3:14
PHOENIX, ARIZONA

Return to:
 Frederick C. Bauman, Esq.
 6440 Sky Pointe Dr, Ste
 140-149
 Las Vegas, NV 89131

MAINTENANCE FEE PAYMENT

Claimant Name: Searchlight Exploration, LLC
 Address: 6440 Sky Pointe Dr, Ste 140-149
 City: Las Vegas State: NV Zip: 89131
 Telephone: (702) 533-8372
 E-mail address: searchlightwest@aol.com
 Signature: Frederick C. Bauman
 Manager

RECEIVED
 BLM ARIZONA STATE OFFICE
 2016 JUL 22 P 3: 14
 PHOENIX, ARIZONA
 BLM
 Date
 Stamp

Check here if this is a change of address.
Silverfield - 4 claims - \$620

LINE NO.	AMC NUMBER	CLAIM/SITE NAME	COUNTY RECORDER DATA (If available)	TWP	RNG	SEC
1		See attached Exhibit "A"				
2						
3						
4						
5						
6						
7						
8						
9						
10						

List additional claims on Form MCF114.

Bureau of Land Management
 Arizona State Office
www.blm.gov/az/

No. of Claims*: 4 x \$155 =
 Check No: 3168 Init. ACT
 Receipt No.: 3013185
 For BLM Use Only

* \$155 per lode mining claim, mill site, or tunnel site; and \$155 for each 20 acres or portion thereof for each placer mining claim.

Form: MCF112
 Revised July 2014

SCHEDULE "A"

Silverfield Property

List of unpatented claims located in Sections 31 and 32 of T11N, R14W G&SR B&M, Owens Mining District, Mohave County, Arizona (all claims unpatented)

<u>CLAIM NAME</u>	<u>CLAIMANT'S NAME</u>	<u>AMC NUMBER</u>	<u>RECORDING INFO</u>
SFL #4	Searchlight Exploration, LLC	412366	Fee#2011047553
SFL #5	Searchlight Exploration, LLC	412367	Fee#2011047554
SFL #6	Searchlight Exploration, LLC	412368	Fee#2011047555
SFL #7	Searchlight Exploration, LLC	412369	amended Fee#2012031507
			amended Fee#2011047556
			Fee#2012031508

RECEIVED
PLM A
2016 JUL 22 P 3:14
PHOENIX, ARIZONA

Return to:

Frederick C. Bauman, Esq.
6440 Sky Pointe Dr, Ste
140-149
Las Vegas, NV 89131

MAINTENANCE FEE PAYMENT

Claimant Name: Searchlight Exploration, LLC
Address: 6440 Sky Pointe Dr, Ste 140-149
City: Las Vegas State: NV Zip: 89131
Telephone: (702) 533-8372
E-mail address: searchlightwest@aol.com
Signature: Frederick C Bauman
Manager

RECEIVED
BLM ARIZONA STATE OFFICE
2016 JUL 22 P 3:14
PHOENIX, ARIZONA
BLM
Date
Stamp

Check here if this is a change of address.
Potts Mountain - 2 claims #310

LINE NO.	AMC NUMBER	CLAIM/SITE NAME	COUNTY RECORDER DATA (If available)	TWP	RNG	SEC
1		See attached Exhibit "A"				
2						
3						
4						
5						
6						
7						
8						
9						
10						

List additional claims on Form MCF114.

Bureau of Land Management
Arizona State Office
www.blm.gov/az/

No. of Claims*: 2 x \$155 =
Check No: 3168 Init. CAJL
Receipt No.: 3613185
For BLM Use Only

* \$155 per lode mining claim, mill site, or tunnel site; and \$155 for each 20 acres or portion thereof for each placer mining claim.

Form: MCF112
Revised July 2014

SCHEDULE "A"

Potts Mountain Property

List of unpatented claims located in Sections 20 and 21 of T11N, R14W G&SR B&M, Owens Mining District, Mohave County, Arizona (all claims unpatented)

<u>CLAIM NAME</u>	<u>CLAIMANT'S NAME</u>	<u>AMC NUMBER</u>	<u>RECORDING INFO</u>
Red Top	Searchlight Exploration, LLC	412191	Fee#2011047557
Lead Pill	Searchlight Exploration, LLC	412192	Fee#2011047558

RECEIVED
BLM/STATE OFFICE
2016 JUL 22 P 3:14
PHOENIX, ARIZONA

Return to:

Frederick C. Bauman, Esq.
6440 Sky Pointe Dr, Ste
140-149
Las Vegas, NV 89131

MAINTENANCE FEE PAYMENT

Claimant Name: Searchlight Exploration, LLC
Address: 6440 Sky Pointe Dr, Ste 140-149
City: Las Vegas State: NV Zip: 89131
Telephone: (702) 533-8372
E-mail address: searchlightwest@aol.com
Signature: Frederick C Bauman

Check here if this is a change of address.

Manager
Ester Basin - 5 claims #715

RECEIVED
BLM ARIZONA STATE OFFICE
2016 JUL 22 P 3: 14
PHOENIX, ARIZONA
BLM
Date
Stamp

LINE NO.	AMC NUMBER	CLAIM/SITE NAME	COUNTY RECORDER DATA (if available)	TWP	RNG	SEC
1	See	attached Exhibit "A"				
2						
3						
4						
5						
6						
7						
8						
9						
10						

List additional claims on Form MCF114.

Bureau of Land Management
Arizona State Office
www.blm.gov/az/

No. of Claims*: 5 x \$155 =
Check No: 3168 Init. ACB
Receipt No.: 3613185
For BLM Use Only

* \$155 per lode mining claim, mill site, or tunnel site; and \$155 for each 20 acres or portion thereof for each placer mining claim.

Form: MCF112
Revised July 2014

This form is available from the Arizona Geological Survey and may be reproduced.

SCHEDULE "A"

Ester Basin Property

List of unpatented claims located in Sections 27, 28, 29, 33 and 34 of T12N, R14W G&SR B&M, Owens Mining District, Mohave County, Arizona (all claims unpatented)

<u>CLAIM NAME</u>	<u>CLAIMANT'S NAME</u>	<u>AMC NUMBER</u>	<u>RECORDING INFO</u>
ESTER #1	Searchlight Exploration, LLC	364367	Bk 5335 pg 941
ESTER #2	Searchlight Exploration, LLC	364368	Bk 5335 pg 943
ESTER #3	Searchlight Exploration, LLC	364369	Bk 5335 pg 945
ESTER #4	Searchlight Exploration, LLC	390900	Bk 7123 pg 201
ESTER #5	Searchlight Exploration, LLC	390901	Bk 7123 pg 203

RECEIVED
BLM ASSESSMENT OFFICE
2016 JUL 22 P 3:14
PHOENIX, ARIZONA

Return to:
 Frederick C. Bauman, Esq.
 6440 Sky Pointe Dr, Ste
 140-149
 Las Vegas, NV 89131

MAINTENANCE FEE PAYMENT

Claimant Name: Searchlight Exploration, LLC
 Address: 6440 Sky Pointe Dr, Ste 140-149
 City: Las Vegas State: NV Zip: 89131
 Telephone: (702) 533-8372
 E-mail address: searchlightwest@aol.com
 Signature: Frederick C. Bauman
 Manager

RECEIVED
 BLM ARIZONA OFFICE
 PHOENIX, ARIZONA
 2016 JUL 22 P 3:15
 BLM
 Date
 Stamp

Check here if this is a change of address.
Alamo Project - 7 claims \$1,085

LINE NO.	AMC NUMBER	CLAIM/SITE NAME	COUNTY RECORDER DATA (If available)	TWP	RNG	SEC
1		See attached Exhibit "A"				
2						
3						
4						
5						
6						
7						
8						
9						
10						

List additional claims on Form MCF114.

Bureau of Land Management
 Arizona State Office
www.blm.gov/az/

No. of Claims*: 7 x \$155 =
 Check No: 3168 Init. AB
 Receipt No.: 31013185
 For BLM Use Only

* \$155 per lode mining claim, mill site, or tunnel site; and \$155 for each 20 acres or portion thereof for each placer mining claim.

Form: MCF112
 Revised July 2014

SCHEDULE "A"

Alamo Property

List of unpatented claims located in Section 18 of T11N, R13W and Sections 24, 26 and 27 of T11N, R14W G&SR B&M, Owens Mining District, Mohave County, Arizona (all claims unpatented)

<u>CLAIM NAME</u>	<u>CLAIMANT'S NAME</u>	<u>AMC NUMBER</u>	<u>RECORDING INFO</u>
DEER TRAIL #1	Searchlight Exploration, LLC	428170	Fee 2014006149
BONANZA #1	Searchlight Exploration, LLC	428167	Fee 2014006150
BONANZA #2	Searchlight Exploration, LLC	428168	Fee 2014006151
BONANZA #3	Searchlight Exploration, LLC	428169	Fee 2014006152
McGUFFIE #1	Searchlight Exploration, LLC	428171	Fee 2014006153
McGUFFIE #2	Searchlight Exploration, LLC	428172	Fee 2014006154
BIG KIMBLE #1	Searchlight Exploration, LLC	428166	Fee 2014006155

RECEIVED
BLM AND STATE OFFICE
2016 JUL 22 P 3:15
PHOENIX, ARIZONA

Return to:

Frederick C. Bauman, Esq.
6440 Sky Pointe Dr, Ste
140-149
Las Vegas, NV 89131

MAINTENANCE FEE PAYMENT

Claimant Name: Searchlight Exploration, LLC
Address: 6440 Sky Pointe Dr, Ste 140-149
City: Las Vegas State: NV Zip: 89131
Telephone: (702) 533-8372
E-mail address: searchlightwest@aol.com
Signature: Frederick C. Bauman
Manager

Check here if this is a change of address.

N. Rawhide Project - 6 claims \$930

RECEIVED
BLM ARIZONA OFFICE
2016 JUL 22 P 3:15
PHOENIX, ARIZONA
BLM
Date
Stamp

LINE NO.	AMOUNT NUMBER	CLAIM/SITE NAME	COUNTY RECORDING DATA (IF APPLICABLE)	FWP	RNG	SEC
1		See attached Exhibit "A"				
2						
3						
4						
5						
6						
7						
8						
9						
10						

List additional claims on Form MCF114.

Bureau of Land Management
Arizona State Office
www.blm.gov/az/

No. of Claims*: 6 x \$155 =
Check No: 3168 Init. ACB
Receipt No.: 3161 3185
For BLM Use Only

* \$155 per lode mining claim, mill site, or tunnel site; and \$155 for each 20 acres or portion thereof for each placer mining claim.

Form: MCF112
Revised July 2014

SCHEDULE "A"

N. Rawhide Property

List of unpatented claims located in Section 7 of T11N, R13W and Sections 1, 12 and 13 of T11N, R14W G&SR B&M, Owens Mining District, Mohave County, Arizona (all claims unpatented)

<u>CLAIM NAME</u>	<u>CLAIMANT'S NAME</u>	<u>AMC NUMBER</u>	<u>RECORDING INFO</u>
N. RAWHIDE # 1 RAWHIDE BLUFF #1	Searchlight Exploration, LLC	364370	Bk 5335 p. 947
	Searchlight Exploration, LLC	428173	Fee 2014006156
RAWHIDE BLUFF #2	Searchlight Exploration, LLC	428174	Fee 2014006157
RAWHIDE BLUFF #3	Searchlight Exploration, LLC	428175	Fee 2014006158
RAWHIDE BLUFF #4	Searchlight Exploration, LLC	428176	Fee 2014006159
RAWHIDE BLUFF #5	Searchlight Exploration, LLC	428177	Fee 2014006160

RECEIVED
BIM AND SURVEY OFFICE
2016 JUL 22 P 3:15
PHOENIX, ARIZONA

United States Department of the Interior
Bureau of Land Management
 DIV OF LANDS, MINRLS & ENERGY
 ONE N CENTRAL AVE
 PHOENIX, AZ 85004 -4427
 Phone: 602-417-9200

Receipt

No: 3613185

Transaction #: 3716730	
Date of Transaction: 07/25/2016	
CUSTOMER:	
FREDERICK C BAUMAN 6440 SKY POINTE DR STE 140-149 LAS VEGAS,NV 89131-4047 US	

LINE #	QTY	DESCRIPTION	REMARKS	UNIT PRICE	TOTAL
1	1.00	LOCATABLE MINERALS / MINING CLAIMS- NOT NEW-UNADJUD,ONE AUTH NO. ONLY / MINING CLAIM MONEY RECEIVED CASES: AMC350565/\$14105.00	MAINT FEE 2017 - 91	- n/a -	14105.00
TOTAL:					\$14,105.00

PAYMENT INFORMATION			
1	AMOUNT:	14105.00	POSTMARKED: N/A
	TYPE:	CHECK	RECEIVED: 07/22/2016
	CHECK NO:	3168	
	NAME:	IVY MINERALS INC PO BOX 2532 BOISE ID 83701 US	





REMARKS

This receipt was generated by the automated BLM Collections and Billing System and is a paper representation of a portion of the official electronic record contained therein.

ENTERED
 JUL 27 2016
 By: *[Signature]*

This envelope is made from post-consumer waste. Please recycle - again.

★ MAIL ★

-  DATE OF DELIVERY SPECIFIED*
-  USPS TRACKING™ INCLUDED*
-  INSURANCE INCLUDED*
-  PICKUP AVAILABLE

* Domestic only

WHEN USED INTERNATIONALLY,
A CUSTOMS DECLARATION
LABEL MAY BE REQUIRED.



July 2013
5 x 9.5

FROM:

PRIORITY ★ MAIL ★



VISIT US AT USPS.COM®
ORDER FREE SUPPLIES ONLINE

FROM: Searchlight Expln
6470 Sky Pointe Dr,
Ste 140-149
Las Vegas, NV 89131

TO: Bureau of Land Management
Arizona State Office
1 N. Central Ave, Suite 800
Phoenix, AZ 85004

Label 228, July 2013

FOR DOMESTIC AND INTERNATIONAL USE

VISIT US AT USPS.COM®
ORDER FREE SUPPLIES ONLINE



1024

85004

R2304Y122340-06

This packaging is the property of the U.S. Postal Service® and is provided solely for use in sending Priority Mail® shipments. Misuse may be a violation of federal law. This packaging is not for resale. EPA® U.S. Postal Service; July 2013; All rights reserved.

PLACE STICKER AT TOP OF ENVELOPE TO THE RIGHT

PRIORITY[®] ★ MAIL ★



FLAT RATE ENVELOPE

ONE RATE ★ ANY WEIGHT*

RECEIVED
BLM A. S. 1000014
2016 JUL 22 P 3:14
PHOENIX, ARIZONA



PS00001000014

EP14F July 2013
OD: 12.5 x 9.5



* Domestic only. * For International shipments, the maximum weight is 4 lbs.

SEARCHLIGHT EXPLORATION, LLC

6440 Sky Pointe Dr., Ste 140-412

Las Vegas, NV 89131

(702) 533-8372

searchlightwest@aol.com

399871
356410
363464
362656
398624
398293
366290
426601
350564
414426
414441
415239
~~415239~~
364364
390899
428166
412366

June 29, 2015
Bureau of Land Management
US Department of Interior
Arizona State Office
1 N. Central Ave., Ste 800
Phoenix, AZ 85004

Re: 2016 Claim Maintenance Fees – 163 unpatented mining claims

Ladies and Gentlemen:

Enclosed is payment for 163 mining claims as follows:

Treasure King Project – 54 claims – Ivy Minerals Check No. 2911 for \$7,595 (49 claims)

Searchlight Check No. 1575 for \$775 (5 claims)

La Posa Project – 18 claims – Ivy Minerals Check No. 2912 for \$2,790 (18 claims)

9 additional projects – 91 claims – Ivy Minerals Check No. 2913 for \$14,105 (91 claims).

Sincerely yours,
SEARCHLIGHT EXPLORATION, LLC

By Frederick C. Bauman
Frederick C. Bauman, Manager

PHOENIX, ARIZONA

2015 JUL -6 P 3:02

RECEIVED
BLM - PHOENIX OFFICE

ENTERED
JUL 10 2015
BY: RDM

Return to:
 Frederick C. Bauman, Esq.
 6440 Sky Pointe Dr, Ste 140-149
 Las Vegas, NV 89131

MAINTENANCE FEE PAYMENT

Claimant Name: Searchlight Exploration, LLC
 Address: 6440 Sky Pointe Dr, Ste 140-149
 City: Las Vegas State: NV Zip: 89131
 Telephone: (702) 533-8372
 E-mail address: Searchlightwest@aol.com
 Signature: Frederick C. Bauman
 Manager

RECEIVED
 BLM / 7 STATE OFFICE
 2015 JUL - 6 P 3:02
 PHOENIX, ARIZONA
 BLM
 Date
 Stamp

Check here if this is a change of address.

Treasure King - 54 claims - \$8,370

LINE NO.	AMC NUMBER	CLAIM/SITE NAME	COUNTY RECORDER DATA (If available)	TWP	RNG	SEC
1		See attached Exhibit "A"				
2						
3						
4						
5						
6						
7						
8						
9						
10						

List additional claims on Form MCF114.

No. of Claims*: 103 x \$155 = 25,265
 Check No: _____ Init. FCB
 Receipt No.: _____
 For BLM Use Only

Bureau of Land Management
 Arizona State Office
www.blm.gov/az/

* \$155 per lode mining claim, mill site, or tunnel site; and \$155 for each 20 acres or portion thereof for each placer mining claim.

Form: MCF112
 Revised July 2014

EXHIBIT "A"
Treasure King Property
Big Bug / Turkey Creek Mining Districts
Yavapai County, Arizona

<u>CLAIM NAME</u>	<u>AMC#</u>	<u>COUNTY INFO</u>	<u>TOWNSHIP/RANGE/SECTION</u>
A1	399871	Bk 4720 pg 19	T11.5N R1E S25
A2	399872	Bk 4720 pg 20	T11.5N R1E S25
A3	399873	Bk 4720 pg 21	T11.5N R1E S25
A4	399874	Bk 4720 pg 22	T11.5N R1E S25
A5	399875	Bk 4720 pg 23	T11.5N R1E S25
A6	399876	Bk 4720 pg 24	T11.5N R1E S25
A7	399877	Bk 4720 pg 25	T11.5N R1E S25
A8	399878	Bk 4720 pg 26	T11.5N R1E S25
A9	399879	Bk 4720 pg 27	T11.5N R1E S25
A10	399880	Bk 4720 pg 28	T11.5N R1E S25
A11	399881	Bk 4720 pg 29	T11.5N R1E S25
A12	399882	Bk 4720 pg 30	T11.5N R1E S25
A13	399883	Bk 4720 pg 31	T11.5N R1E S25
A14	399884	Bk 4720 pg 32	T11.5N R1E S25
A15	399885	Bk 4720 pg 33	T11.5N R1E S25
A16	399886	Bk 4720 pg 34	T11.5N R1E S25
A17	399887	Bk 4720 pg 35	T11.5N R1E, S25, 36
A18	399888	Bk 4720 pg 36	T11.5N R1E, S25, 36
A19	399889	Bk 4720 pg 37	T11.5N R1E, S36
A20	399890	Bk 4720 pg 38	T11.5N R1E, S36
A21	399891	Bk 4720 pg 39	T11.5N R1E, S36
A22	399892	Bk 4720 pg 40	T11.5N R1E, S36
A23	399893	Bk 4720 pg 41	T11.5N R1E, S36
A24	399894	Bk 4720 pg 42	T11.5N R1E, S36
A25	399895	Bk 4720 pg 43	T11.5N R1E, S36
A26	399896	Bk 4720 pg 44	T11.5N R1E, S36
A27	399897	Bk 4720 pg 45	T11.5N R1E, S36
A28	399898	Bk 4720 pg 46	T11.5N R1E, S36
A29	399899	Bk 4720 pg 47	T11.5N R1E, S36
A30	399900	Bk 4720 pg 48	T11.5N R1E, S36
A31	399901	Bk 4720 pg 49	T11.5N R1E, S36
A32	399902	Bk 4720 pg 50	T11.5N R1E, S36
A33	399903	Bk 4720 pg 51	T11.5N R1E, S36
A34	399904	Bk 4720 pg 52	T11.5N R1E, S36
A35	399905	Bk 4720 pg 53	T11.5N R1E, S36
A36	399906	Bk 4720 pg 54	T11.5N R1E, S36
A37	399907	Bk 4720 pg 55	T11N R1E S1
A38	399908	Bk 4720 pg 56	T11N R1E S1
A39	399909	Bk 4720 pg 57	T11.5N R1E S24
A41	403931	Bk 4770 pg 699	T11.5N R1E, S25, 36
A42	403932	Bk 4770 pg 700	T11.5N R1E S36
A43	403933	Bk 4770 pg 701	T11.5N R1E S36

PHOENIX, ARIZONA

2015 JUL -6 P 3:02

RECEIVED
BLM / PHOENIX OFFICE

<u>CLAIM NAME</u>	<u>AMC#</u>	<u>COUNTY INFO</u>	<u>TOWNSHIP/RANGE/SECTION</u>
A44	403934	Bk 4770 pg 702	T11.5N R1E S36
A45	403935	Bk 4770 pg 703	T11.5N R1E S36
A46	403936	Bk 4772 pg 451	T11.5N R1E S24
A47	403937	Bk 4772 pg 453	T11.5N R1E S24
A48	403938	Bk 4772 pg 452	T11.5N R1E S24
A49	403939	Bk 4772 pg 454	T11.5N R1E S24
Treasure King Lode Claim	356410 -	Bk 3928 pg 281	T11.5N R1E Sec 24
Treasure King #2	363470	Bk4202 pg 688	T11.5N R1E Secs 25, 36
Treasure King #3	363471	Bk4202 pg 689	T11.5N R1E Secs 25, 36
Treasure King #4	363472	Bk4202 pg 690	T11.5N R1E Secs 25, 36
Treasure King #5	363473	Bk4202 pg 691	T11.5N R1E Sec 36
Treasure King #6	363474	Bk4202 pg 692	T11.5N R1E Sec 36
			T11N R1E Sec 1

PHOENIX, ARIZONA

2015 JUL -6 P 3:02

RECEIVED
D.M. STATE OFFICE

Return to:
 Frederick C. Bauman, Esq.
 6440 Sky Pointe Dr, Ste 140-149
 Las Vegas, NV 89131

MAINTENANCE FEE PAYMENT

Claimant Name: Searchlight Exploration, LLC
 Address: 6440 Sky Pointe Dr, Ste 140-149
 City: Las Vegas State: NV Zip: 89131
 Telephone: (702) 533-8372
 E-mail address: searchlightwest@aol.com
 Signature: Frederick C. Bauman

BLM
Date
Stamp

PHOENIX, ARIZONA

2015 JUL -6 P 3:02

RECEIVED
BLM PHOENIX OFFICE

Check here if this is a change of address. Manager #2,790
La Posa - 18 claims

LINE NO.	AMC NUMBER	CLAIM/SITE NAME	COUNTY RECORDER DATA (If available)	TWP	RNG	SEC
1		See attached Schedule "A"				
2						
3						
4						
5						
6						
7						
8						
9						
10						

List additional claims on Form MCF114.

No. of Claims*: _____ x \$155 = _____
 Check No: _____ Init. _____
 Receipt No.: _____
For BLM Use Only

Bureau of Land Management
Arizona State Office
www.blm.gov/az/

Form: MCF112
 Revised July 2014

* \$155 per lode mining claim, mill site, or tunnel site; and \$155 for each 20 acres or portion thereof for each placer mining claim.

SCHEDULE "A"

La Posa Property

List of patented and unpatented claims located in Sections 5, 6, 7, and 8 of T7N, R17W G&SR B&M, La Paz County, Arizona (all claims unpatented)

<u>CLAIM NAME</u>	<u>CLAIMANT'S NAME</u>	<u>AMC NUMBER</u>	<u>DATE</u>	<u>RECORDING INFO</u>
LITTLE BUTTE 1	Searchlight Exploration, LLC	362656	Sep 3, 2004	Fee 2004-04670
LITTLE BUTTE 2	Searchlight Exploration, LLC	362657	Sep 3, 2004	Fee 2004-04671
LITTLE BUTTE 3	Searchlight Exploration, LLC	362658	Sep 3, 2004	Fee 2004-04672
LITTLE BUTTE 4	Searchlight Exploration, LLC	362659	Sep 3, 2004	Fee 2004-04673
LITTLE BUTTE 5	Searchlight Exploration, LLC	362660	Sep 3, 2004*	Fee 2004-04674
LITTLE BUTTE 6	Searchlight Exploration, LLC	398624	Sep 18, 2009	Fee 2009-04304
LITTLE BUTTE 7	Searchlight Exploration, LLC	398625	Sep 18, 2009	Fee 2009-04305
FLAT FAULT 1	Searchlight Exploration, LLC	398298	Sep 5, 2009	Fee 2009-04297
FLAT FAULT 2	Searchlight Exploration, LLC	398299	Sep 5, 2009	Fee 2009-04298
FLAT FAULT 3	Searchlight Exploration, LLC	398300	Sep 5, 2009	Fee 2009-04299
FLAT FAULT 4	Searchlight Exploration, LLC	398301	Sep 5, 2009	Fee 2009-04300
FLAT FAULT 5	Searchlight Exploration, LLC	398626	Sep 18, 2009	Fee 2009-04301
FLAT FAULT 6	Searchlight Exploration, LLC	398627	Sep 18, 2009	Fee 2009-04302
ARRASTRE 1	Searchlight Exploration, LLC	398295	Sep 5, 2009	Fee 2009-04294
ARRASTRE 2	Searchlight Exploration, LLC	398296	Sep 5, 2009	Fee 2009-04295
ARRASTRE 3	Searchlight Exploration, LLC	398297	Sep 5, 2009	Fee 2009-04296
AIRSTRIP 1	Searchlight Exploration, LLC	398293	Sep 5, 2009	Fee 2009-04292
AIRSTRIP 2	Searchlight Exploration, LLC	398294	Sep 5, 2009	Fee 2009-04293

*Little Butte 5 amended 9/18/2009. Fee No. 2009-04303

RECEIVED
 DLN / RECEIVED OFFICE
 2015 JUL -6 P 3:03
 PHOENIX, ARIZONA

SCHEDULE "A"

Clara Property

List of unpatented claims located in Section 3 of T9N, R15W and Section 35 of T10N, R15W, G&SR B&M, Santa Maria Mining District, La Paz County, Arizona (all claims unpatented)

<u>CLAIM NAME</u>	<u>CLAIMANT'S NAME</u>	<u>AMC NUMBER</u>	<u>RECORDING INFO</u>
MM #36	Searchlight Exploration, LLC	366290	Fee#2005-03763
MM #38	Searchlight Exploration, LLC	366291	Fee#2005-03764
MM #40	Searchlight Exploration, LLC	366292	Fee#2005-03765
MM #57	Searchlight Exploration, LLC	366293	Fee#2005-03766
MM #59	Searchlight Exploration, LLC	366294	Fee#2005-03767
MM #61	Searchlight Exploration, LLC	366295	Fee#2005-03768
Margaret	Anaconda Exploration, LLC	426609	Fee#2013-05139
McClelland	Anaconda Exploration, LLC	426610	Fee#2013-05141
MM 101	Anaconda Exploration, LLC	426611	Fee#2013-05143
MM 102	Anaconda Exploration, LLC	426612	Fee#2013-05144
MM 103	Anaconda Exploration, LLC	426613	Fee#2013-05145
MM 104	Anaconda Exploration, LLC	426614	Fee#2013-05146
MM 105	Anaconda Exploration, LLC	426615	Fee#2013-05147
MM 106	Anaconda Exploration, LLC	426616	Fee#2013-05148
Protector No. 3	Anaconda Exploration, LLC	426617	Fee#2013-05142
Tede	Anaconda Exploration, LLC	426618	Fee#2013-05137
Tommie C	Anaconda Exploration, LLC	426619	Fee#2013-05140
Tommie R	Anaconda Exploration, LLC	426620	Fee#2013-05138
Hazel	Anaconda Exploration, LLC	426621	Fee#2013-05133
Josephine	Anaconda Exploration, LLC	426622	Fee#2013-05132
Klapetsky	Anaconda Exploration, LLC	426623	Fee#2013-05134
Nellie	Anaconda Exploration, LLC	426624	Fee#2013-05136
Rodgers	Anaconda Exploration, LLC	426625	Fee#2013-05135
Wilson	Anaconda Exploration, LLC	426626	Fee#2013-05131

RECEIVED
 CLERK'S OFFICE
 2015 JUL -6 P 3:03
 PHOENIX, ARIZONA

Return to:
 Frederick C. Bauman
 6440 Sky Pointe Dr, Ste
 140-149
 Las Vegas, NV 89131

MAINTENANCE FEE PAYMENT

Claimant Name: Araconda Explorations, LLC
 Address: 6440 Sky Pointe Dr, Ste 140-412
 City: Las Vegas State: NV Zip: 89131
 Telephone: (702) 533-8372
 E-mail address: Searchlightwest@aol.com
 Signature: Frederick C. Bauman
 manager

BLM
 Date
 Stamp

PHOENIX, ARIZONA

2015 JUL -6 P 3:03

RECEIVED

Check here if this is a change of address.

Burnt Well - 9 claims - #1-395

LINE NO.	AMC NUMBER	CLAIM/SITE NAME	COUNTY RECORDER DATA (if available)	TWP	RNG	SEC
1		See attached	Schedule "A"			
2						
3						
4						
5						
6						
7						
8						
9						
10						

List additional claims on Form MCF114.

Bureau of Land Management
 Arizona State Office
 www.blm.gov/az/

No. of Claims: _____ x ~~\$140~~ = _____
 Check No: _____ Init. #155
 Receipt No.: _____
 For BLM Use Only

Form: MCF112
 Revised July 2009

This form is available from the Arizona Department of Mines and Mineral Resources and may be reproduced.

SCHEDULE "A"

Burnt Well Property

List of unpatented claims located in Section 30 of T9N, R11W and Section 36 of T9N, R12W, G&SR B&M, Harcuvar Mining District, La Paz County, Arizona (all claims unpatented)

<u>CLAIM NAME</u>	<u>CLAIMANT'S NAME</u>	<u>AMC NUMBER</u>	<u>RECORDING INFO</u>
SILVER LINING LODE	Anaconda Exploration, LLC	362684	Fee#2004-04684
BU 14	Anaconda Exploration, LLC	426601	Fee#2013-05123
BU 16	Anaconda Exploration, LLC	426602	Fee#2013-05124
BU 38	Anaconda Exploration, LLC	426603	Fee#2013-05125
BU 40	Anaconda Exploration, LLC	426604	Fee#2013-05126
BU 42	Anaconda Exploration, LLC	426605	Fee#2013-05127
BU 45	Anaconda Exploration, LLC	426606	Fee#2013-05128
BU 46	Anaconda Exploration, LLC	426607	Fee#2013-05129
BU 47	Anaconda Exploration, LLC	426608	Fee#2013-05130

RECEIVED
 BLM FIELD OFFICE
 2015 JUL -6 P 3:03
 PHOENIX, ARIZONA

Return to:
 Fredenik C. Bauman, Esq.
 6440 Sky Pointe Dr., Ste 140-149
 Las Vegas, NV 89131

MAINTENANCE FEE PAYMENT

Claimant Name: Anaconda Exploration, LLC *

Address: 6440 Sky Pointe Dr, Ste 140-412

City: Las Vegas State: NV Zip: 89131

Telephone: (702) 533-8372

E-mail address: searchlightwest@aol.com

Signature: Fredenik C. Bauman
 manager

Check here if this is a change of address.
White Hills - 10 claims - \$1,550

RECEIVED
 CLAIMS SERVICE OFFICE
 2015 JUL -6 P 3:03
 PHOENIX, ARIZONA
 BLM
 Date
 Stamp

LINE NO.	AMC NUMBER	CLAIM/SITE NAME	COUNTY RECORDER DATA (If available)	TWP	RNG	SEC
1		See attached Schedule "A"				
2						
3						
4						
5						
6						
7						
8						
9						
10						

List additional claims on Form MCF114.
 * 7 placer claims have 7 additional owners - See Bureau of Land Management Exhibit "A"
 Arizona State Office
www.blm.gov/az/

No. of Claims*: _____ x \$155 = _____
 Check No: _____ Init. _____
 Receipt No.: _____
For BLM Use Only

* \$155 per lode mining claim, mill site, or tunnel site; and \$155 for each 20 acres or portion thereof for each placer mining claim.

SCHEDULE "A"

White Hills Property

List of unpatented claims located in Sections 14, 15, 22, 26 and 27, T26N, R21W G&SR B&M, Weaver Mining District, Mohave County, Arizona

<u>CLAIM NAME</u>	<u>CLAIMANT'S NAME</u>	<u>AMC NUMBER</u>		<u>RECORDING INFO</u>
MOCKINGBIRD #2	Anaconda Exploration, LLC	350565	Amended	Bk 3155 pg 813 Bk 4248 pg 337
DANDY #1	Anaconda Exploration, LLC	350569	Amended Amended	Bk 3155 pg 821 Bk 4253 pg 385 Bk 4290 pg 367
GREAT WEST #1	Anaconda Exploration, LLC	³⁵⁰⁵⁷³ 350569		Bk 3155 pg 821
			Amended	Bk 4253 pg 387
			Amended	Bk 4290 pg 369
MP 16	Frederick C Bauman et al. See attachment for additional 7 owners	414426	Amended	Fee 2012012404 Fee 2013911645
MP 12	Frederick C Bauman et al. See attachment for additional 7 owners	414430	Amended	Fee 2012012575 Fee 2013911642
MP 3	Frederick C Bauman et al. See attachment for additional 7 owners	414434	Amended	Fee 2012013055 Fee 2013911640
MP 1	Frederick C Bauman et al. See attachment for additional 7 owners	414441	Amended	Fee 2012013056 Fee 2013911639
MP 5	Frederick C Bauman et al. See attachment for additional 7 owners	414442	Amended	Fee 2012013057 Fee 2013911641
MP 13	Frederick C Bauman et al. See attachment for additional 7 owners	414443	Amended	Fee 2012013058 Fee 2013911643
MP 15	Frederick C Bauman et al. See attachment for additional 7 owners	414444	Amended	Fee 2012013059 Fee 2013911644

PHOENIX, ARIZONA
 2015 JUL - 6 P 3: 03
 RECEIVED

EXHIBIT "A"

WHITE HILLS (MP) PLACER ASSOCIATION

Frederick C. Bauman, 6440 Sky Pointe Dr., Ste 140-149, Las Vegas, NV 89131
Barbara M. Bauman, 6440 Sky Pointe Dr., Ste 140-149, Las Vegas, NV 89131
Anaconda Exploration, LLC, 6440 Sky Pointe Dr., Ste 140-412, Las Vegas, NV 89131
McIntyre & Bauman Group, LLC, 6440 Sky Pointe Dr., Ste 140-412, Las Vegas, NV 89131
Middle Verde Development Co., LLC, 6440 Sky Pointe Dr., Ste 140-412, Las Vegas, NV 89131
Searchlight Exploration, LLC, 6440 Sky Pointe Dr., Ste 140-412, Las Vegas, NV 89131
Jeffrey W. Compton, 6115 Grand Teton Dr., Las Vegas, NV 89131
Thomas A. Climo, 7300 Cogburn St., Las Vegas, NV 89131

RECEIVED
BLM AS STAFF OFFICE
2015 JUL -6 P 3:03
PHOENIX, ARIZONA

Return to:
 Fredenick C. Bauman
 6440 Sky Pointe Dr
 Las Vegas, NV 89131
 STE 140-149

MAINTENANCE FEE PAYMENT

Middle Verde Development
 Claimant Name: Co., LLC

Address: 6440 Sky Pointe Dr, Ste 140-412

City: Las Vegas State: NV Zip: 89131

Telephone: (702) 533-8372

E-mail address: searchlightwest@aol.com

Signature: Fredenick C. Bauman
 Manager

Check here if this is a change of address.

Kit Carson - 24 claims \$13,720

RECEIVED
 BLM STATE OFFICE
 PHOENIX, ARIZONA
 2015 JUL - 6 P 3:03
 BLM
 Date
 Stamp

LINE NO.	AMC NUMBER	CLAIM/SITE NAME	COUNTY RECORDER DATA (If available)	TWP	RNG	SEC
1		See attached Schedule "A"				
2						
3						
4						
5						
6						
7						
8						
9						
10						

List additional claims on Form MCF114.

No. of Claims*: _____ x \$155 = _____
 Check No.: _____ Init. _____
 Receipt No.: _____
 For BLM Use Only

Bureau of Land Management
 Arizona State Office
www.blm.gov/az/

* \$155 per lode mining claim, mill site, or tunnel site; and \$155 for each 20 acres or portion thereof for each placer mining claim.

Form: MCF112
 Revised July 2014

SCHEDULE "A"

Kit Carson Property

List of unpatented claims located in Sections 20, 21 and 29 of T13N, R1E G&SR B&M, Big Bug Mining District, Yavapai County, Arizona

<u>CLAIM NAME</u>	<u>CLAIMANT'S NAME</u>	<u>AMC NUMBER</u>	<u>RECORDING INFO</u>
KIT CARSON #1	Middle Verde Development Co., LLC	415239	Bk 4868 pg 503
LOOKOUT LODGE	Middle Verde Development Co., LLC	415240	Bk 4868 pg 504
KIT CARSON #2	Middle Verde Development Co., LLC	426627	Bk 4998 pg 496
KIT CARSON #3	Middle Verde Development Co., LLC	426628	Bk 4998 pg 497
KIT CARSON #4	Middle Verde Development Co., LLC	426629	Bk 4998 pg 498
KIT CARSON #5	Middle Verde Development Co., LLC	426630	Bk 4998 pg 499
KIT CARSON #6	Middle Verde Development Co., LLC	426631	Bk 4998 pg 500
KIT CARSON #7	Middle Verde Development Co., LLC	426632	Bk 4998 pg 501
LADY ALDE #1	Middle Verde Development Co., LLC	426633	Bk 4998 pg 502
LADY ALDE #2	Middle Verde Development Co., LLC	426634	Bk 4998 pg 503
LADY ALDE #3	Middle Verde Development Co., LLC	426635	Bk 4998 pg 504
LADY ALDE #4	Middle Verde Development Co., LLC	426636	Bk 4998 pg 505
LADY ALDE #5	Middle Verde Development Co., LLC	426637	Bk 4998 pg 506
LADY ALDE #6	Middle Verde Development Co., LLC	426638	Bk 4998 pg 507
LADY ALDE #7	Middle Verde Development Co., LLC	426639	Bk 4998 pg 508
LADY ALDE #8	Middle Verde Development Co., LLC	426640	Bk 4998 pg 509
LADY ALDE #9	Middle Verde Development Co., LLC	426641	Bk 4998 pg 510
LADY ALDE #10	Middle Verde Development Co., LLC	426642	Bk 4998 pg 511
LOOKOUT #2	Middle Verde Development Co., LLC	426643	Bk 4998 pg 512
LOOKOUT #3	Middle Verde Development Co., LLC	426644	Bk 4998 pg 513
LOOKOUT #4	Middle Verde Development Co., LLC	426645	Bk 4998 pg 514

PHOENIX, ARIZONA

2015 JUL - 6 P 3: 04

RECEIVED
CLERK OF SUPERIOR COURT
YAVAPAI COUNTY, ARIZONA

LOOKOUT #5	Middle Verde Development Co., LLC	426646		Bk 4998 pg 515
LOOKOUT #6	Middle Verde Development Co., LLC	426647		Bk 4998 pg 516
SILVER BELT #1	Middle Verde Development Co., LLC	426648		Bk 4998 pg 517

RECEIVED
BLM / RECEIVED OFFICE
2015 JUL -6 P 3:04
PHOENIX, ARIZONA

Return to:
 Frederick C. Bauman, Esq.
 6440 Sky Pointe Dr., Ste 140-149
 Las Vegas, NV 89131

MAINTENANCE FEE PAYMENT

Claimant Name: Searchlight Exploration, LLC

Address: 6440 Sky Pointe Dr., Ste 140-149

City: Las Vegas State: NV Zip: 89131

Telephone: (702) 533-8372

E-mail address: searchlightwest@aol.com

Signature: Frederick C. Bauman
Manager

Check here if this is a change of address.
Potts Mountain - 2 claims # 310

BLM
Date
Stamp

PHOENIX, ARIZONA

2015 JUL -6 P 3:04

BLM FIELD OFFICE

LINE NO.	AMC NUMBER	CLAIM/SITE NAME	COUNTY RECORDER DATA (If available)	TWP	RNG	SEC
1		See attached	Schedule "A4"			
2						
3						
4						
5						
6						
7						
8						
9						
10						

List additional claims on Form MCF114.

No. of Claims*: _____ x \$155 = _____
 Check No: _____ Init. _____
 Receipt No.: _____
For BLM Use Only

Bureau of Land Management
Arizona State Office
www.blm.gov/az/

* \$155 per lode mining claim, mill site, or tunnel site; and \$155 for each 20 acres or portion thereof for each placer mining claim.

Form: MCF112
 Revised July 2014

SCHEDULE "A"

Potts Mountain Property

List of unpatented claims located in Sections 20 and 21 of T11N, R14W G&SR B&M, Owens Mining District, Mohave County, Arizona (all claims unpatented)

<u>CLAIM NAME</u>	<u>CLAIMANT'S NAME</u>	<u>AMC NUMBER</u>	<u>RECORDING INFO</u>
Red Top	Searchlight Exploration, LLC	412191	Fee#2011047557
Lead Pill	Searchlight Exploration, LLC	412192	Fee#2011047558

RECEIVED
D.M. BENTLEY OFFICE
2015 JUL -6 P 3:04
PHOENIX, ARIZONA

Return to:
 Frederick C. Bauman, Esq.
 6440 Sky Pointe Dr, Ste 140-149
 Las Vegas, NV 89131

MAINTENANCE FEE PAYMENT

Claimant Name: Searchlight Exploration, LLC
 Address: 6440 Sky Pointe Dr, Ste 140-149
 City: Las Vegas State: NV Zip: 89131
 Telephone: (702) 533-8372
 E-mail address: searchlightwest@aol.com
 Signature: Frederick C. Bauman
 Manager

RECEIVED
 2015 JUL -6 P 3:04
 PHOENIX, ARIZONA
 BLM
 Date
 Stamp

Check here if this is a change of address.
Ester Basin - 5 claims - # 775

LINE NO.	AMC NUMBER	CLAIM/SITE NAME	COUNTY RECORDER DATA (If available)	TWP	RNG	SEC
1		<u>See attached</u>	<u>Schedule "A"</u>			
2						
3						
4						
5						
6						
7						
8						
9						
10						

List additional claims on Form MCF114.

No. of Claims*: _____ x \$155 = _____
 Check No: _____ Init. _____
 Receipt No.: _____
For BLM Use Only

Bureau of Land Management
Arizona State Office
www.blm.gov/az/

* \$155 per lode mining claim, mill site, or tunnel site; and \$155 for each 20 acres or portion thereof for each placer mining claim.

Form: MCF112
 Revised July 2014

SCHEDULE "A"

Ester Basin Property

List of unpatented claims located in Sections 27, 28, 29, 33 and 34 of T12N, R14W G&SR B&M, Owens Mining District, Mohave County, Arizona (all claims unpatented)

<u>CLAIM NAME</u>	<u>CLAIMANT'S NAME</u>	<u>AMC NUMBER</u>	<u>RECORDING INFO</u>
ESTER #1	Searchlight Exploration, LLC	364367	Bk 5335 pg 941
ESTER #2	Searchlight Exploration, LLC	364368	Bk 5335 pg 943
ESTER #3	Searchlight Exploration, LLC	364369	Bk 5335 pg 945
ESTER #4	Searchlight Exploration, LLC	390900	Bk 7123 pg 201
ESTER #5	Searchlight Exploration, LLC	390901	Bk 7123 pg 203

RECEIVED
DEEDS & RECORDS OFFICE
2015 JUL -6 P 3:04
PHOENIX, ARIZONA

Return to:
 Frederick C. Bauman, Esq.
 6440 Sky Pointe Dr., Ste 140-149
 Las Vegas, NV 89131

MAINTENANCE FEE PAYMENT

Claimant Name: Searchlight Exploration, LLC
 Address: 6440 Sky Pointe Dr, Ste 140-149
 City: Las Vegas State: NV Zip: 89131
 Telephone: (702) 533-8372
 E-mail address: Searchlightwest@aol.com
 Signature: Frederick C. Bauman
 Manager

BLM
 Date
 Stamp

PHOENIX, ARIZONA

2015 JUL -6 P 3:04

FIELD OFFICE

Check here if this is a change of address.

N. Rawhide Project - 6 claims #930

LINE NO.	AMC NUMBER	CLAIM/SITE NAME	COUNTY RECORDER DATA (If available)	TWP	RNG	SEC
1		<u>See attached Schedule "A"</u>				
2						
3						
4						
5						
6						
7						
8						
9						
10						

List additional claims on Form MCF114.

No. of Claims*: _____ x \$155 = _____
 Check No: _____ Init. _____
 Receipt No.: _____
For BLM Use Only

Bureau of Land Management
Arizona State Office
www.blm.gov/az/

* \$155 per lode mining claim, mill site, or tunnel site; and \$155 for each 20 acres or portion thereof for each placer mining claim.

Form: MCF112
 Revised July 2014

SCHEDULE "A"

N. Rawhide Property

List of unpatented claims located in Section 7 of T11N, R13W and Sections 1, 12 and 13 of T11N, R14W G&SR B&M, Owens Mining District, Mohave County, Arizona (all claims unpatented)

<u>CLAIM NAME</u>	<u>CLAIMANT'S NAME</u>	<u>AMC NUMBER</u>	<u>RECORDING INFO</u>
N. RAWHIDE # 1	Searchlight Exploration, LLC	364370	Bk 5335 p. 947
RAWHIDE BLUFF #1	Searchlight Exploration, LLC	428173	Fee 2014006156
RAWHIDE BLUFF #2	Searchlight Exploration, LLC	428174	Fee 2014006157
RAWHIDE BLUFF #3	Searchlight Exploration, LLC	428175	Fee 2014006158
RAWHIDE BLUFF #4	Searchlight Exploration, LLC	428176	Fee 2014006159
RAWHIDE BLUFF #5	Searchlight Exploration, LLC	428177	Fee 2014006160

RECEIVED
MINERAL SERVICE
2015 JUL - 6 P 3:04
PHOENIX, ARIZONA

Return to:
 Frederic C. Bauman, Esq.
 6440 Sky Pointe Dr, Ste 140-149
 Las Vegas, NV 89131

MAINTENANCE FEE PAYMENT

Claimant Name: Searchlight Exploration, LLC
 Address: 6440 Sky Pointe Dr, Ste 140-149
 City: Las Vegas State: NV Zip: 89131
 Telephone: (702) 533-8372
 E-mail address: searchlightwest@aol.com
 Signature: Frederic C. Bauman
 Manager

BLM
 Date
 Stamp

PHOENIX, ARIZONA

2015 JUL - 6 P 3:04

RECEIVED

Check here if this is a change of address.

Alamo Project - 7 claims #1,085

LINE NO.	AMC NUMBER	CLAIM/SITE NAME	COUNTY RECORDER DATA (If available)	TWP	RNG	SEC
1		<u>See attached Schedule 'A'</u>				
2						
3						
4						
5						
6						
7						
8						
9						
10						

List additional claims on Form MCF114.

No. of Claims*: _____ x \$155 = _____
 Check No: _____ Init. _____
 Receipt No.: _____
For BLM Use Only

Bureau of Land Management
Arizona State Office
www.blm.gov/az/

* \$155 per lode mining claim, mill site, or tunnel site; and \$155 for each 20 acres or portion thereof for each placer mining claim.

Form: MCF112
 Revised July 2014

SCHEDULE "A"

Alamo Property

List of unpatented claims located in Section 18 of T11N, R13W and Sections 24, 26 and 27 of T11N, R14W G&SR B&M, Owens Mining District, Mohave County, Arizona (all claims unpatented)


<u>CLAIM NAME</u>	<u>CLAIMANT'S NAME</u>	<u>AMC NUMBER</u>	<u>RECORDING INFO</u>
DEER TRAIL #1	Searchlight Exploration, LLC	428170	Fee 2014006149
BONANZA #1	Searchlight Exploration, LLC	428167	Fee 2014006150
BONANZA #2	Searchlight Exploration, LLC	428168	Fee 2014006151
BONANZA #3	Searchlight Exploration, LLC	428169	Fee 2014006152
McGUFFIE #1	Searchlight Exploration, LLC	428171	Fee 2014006153
McGUFFIE #2	Searchlight Exploration, LLC	428172	Fee 2014006154
BIG KIMBLE #1	Searchlight Exploration, LLC	428166	Fee 2014006155

RECEIVED
MINING & RECLAMATION OFFICE
2015 JUL -6 P 3:04
PHOENIX, ARIZONA

Return to:
 Frederick C. Bauman, Esq.
 6440 Sky Pointe Dr, Ste 140-149
 Las Vegas, NV 89131

MAINTENANCE FEE PAYMENT

Claimant Name: Searchlight Exploration, LLC
 Address: 6440 Sky Pointe Dr, Ste 140-149
 City: Las Vegas State: NV Zip: 89131
 Telephone: (702) 533-8372
 E-mail address: Searchlight@westad.com
 Signature: Frederick C. Bauman
 Manager



Check here if this is a change of address.

Silverfield - 4 claims - \$620

LINE NO.	AMC NUMBER	CLAIM/SITE NAME	COUNTY RECORDER DATA (If available)	TWP	RNG	SEC
1		See attached	Schedule "A"			
2						
3						
4						
5						
6						
7						
8						
9						
10						

List additional claims on Form MCF114.

No. of Claims*: _____ x \$155 = _____
 Check No: _____ Init. _____
 Receipt No.: _____
For BLM Use Only

Bureau of Land Management
Arizona State Office
www.blm.gov/az/

* \$155 per lode mining claim, mill site, or tunnel site; and \$155 for each 20 acres or portion thereof for each placer mining claim.

Form: MCF112
 Revised July 2014

SCHEDULE "A"


Silverfield Property

List of unpatented claims located in Sections 31 and 32 of T11N, R14W G&SR B&M, Owens Mining District, Mohave County, Arizona (all claims unpatented)

<u>CLAIM NAME</u>	<u>CLAIMANT'S NAME</u>	<u>AMC NUMBER</u>		<u>RECORDING INFO</u>
SFL #4	Searchlight Exploration, LLC	412366		Fee#2011047553
SFL #5	Searchlight Exploration, LLC	412367		Fee#2011047554
SFL #6	Searchlight Exploration, LLC	412368		Fee#2011047555
SFL #7	Searchlight Exploration, LLC	412369	amended	Fee#2012031507
			amended	Fee#2011047556
			amended	Fee#2012031508

RECEIVED
CIVIL SERVICE OFFICE
2015 JUL -6 P 3:05
PHOENIX, ARIZONA

F. Bauman
Searchlight Exploration, LLC
6440 Sky Pointe Dr, Ste 140-412
Las Vegas, NV 89131



7014 2120 0003 4951 7549



1000



85004

U.S. POSTAGE
PAID
LAS VEGAS, NV
89108
JUN 30, 15
AMOUNT
\$8.33
00120091-09

RECEIVED
BLM AZ STATE OFFICE

2015 JUL -6 P 3:02

PHOENIX, ARIZONA

Bureau of Land Management
US Department of Interior
Arizona State Office
1 N. Central Ave, # 800
Phoenix, AZ 85004
Attn: Mining Claims

RETURN RECEIPT
REQUESTED

United States Department of the Interior
Bureau of Land Management
 LANDS/RECREATION & PLANNING
 ONE N CENTRAL AVE
 PHOENIX, AZ 85004 -2203
 Phone: 602-417-9200

Receipt

No: 3337047

Transaction #: 3434600	
Date of Transaction: 07/07/2015	
CUSTOMER:	
SEARCHLIGHT EXPLORATION LLC 6440 SKY POINTE DR STE 140-149 LAS VEGAS,NV 89131-4047 US	

LINE #	QTY	DESCRIPTION	REMARKS	UNIT PRICE	TOTAL
1	1.00	LOCATABLE MINERALS / MINING CLAIMS- NOT NEW-UNADJUD,ONE AUTH NO. ONLY / MINING CLAIM MONEY RECEIVED CASES: AMC399871/\$25265.00	MAINT 2016/163	- n/a -	25265.00
TOTAL:					\$25,265.00

PAYMENT INFORMATION					
1	AMOUNT:	775.00	POSTMARKED:	06/30/2015	
	TYPE:	CHECK	RECEIVED:	07/06/2015	
	CHECK NO:	1575			
	NAME:	SEARCHLIGHT EXPLORATION LLC 6440 SKY POINTE DR STE 140-149 LAS VEGAS NV 89131-4047 US			
2	AMOUNT:	7595.00	POSTMARKED:	06/30/2015	
	TYPE:	CHECK	RECEIVED:	07/06/2015	
	CHECK NO:	2911			
	NAME:	IVY MINERALS INC BOX 2532 BOISE ID 83701 US			
3	AMOUNT:	2790.00	POSTMARKED:	06/30/2015	
	TYPE:	CHECK	RECEIVED:	07/06/2015	
	CHECK NO:	2912			
	NAME:	IVY MINERALS INC BOX 2532 BOISE ID 83701 US			

ENTERED
 JUL 10 2015
 BY: *R. Apur*

4	AMOUNT:	14105.00	POSTMARKED:	06/30/2015
	TYPE:	CHECK	RECEIVED:	07/06/2015
	CHECK NO:	2913		
	NAME:	IVY MINERALS INC BOX 2532 BOISE ID 83701 US		

REMARKS

This receipt was generated by the automated BLM Collections and Billing System and is a paper representation of a portion of the official electronic record contained therein.

414430 350564
 414434 362684
 414441 364364
 415239 366290
 426601 390899
 428166 412191
 412366
 414426

Return to:
 Frederick C. Bauman, Eng.
 6440 Sky Pointe Dr, Ste 140-149
 Las Vegas, NV 89131

MAINTENANCE FEE PAYMENT

Claimant Name: Searchlight Exploration, LLC
 Address: 6440 Sky Pointe Dr, Ste 140-149
 City: Las Vegas State: NV Zip: 89131
 Telephone: (702) 533-8372
 E-mail address: searchlight.west@aol.com
 Signature: Frederick C. Bauman

RECEIVED
 BLM AZ STATE OFFICE
 PHOENIX, ARIZONA
 2014 AUG 28 A 9:49
 BLM
 Date
 Stamp

Check here if this is a change of address.
White Hills - 10 claims \$1,550

LINE NO.	AMC NUMBER	CLAIM/SITE NAME	COUNTY RECORDER DATA (If available)	TWP	RNG	SEC
1		See attached sheet				
2						
3						
4						
5						
6						
7						
8						
9						
10						

List additional claims on Form MCF114.

Bureau of Land Management
 Arizona State Office
 www.blm.gov/az/

No. of Claims: 91 x \$140 = 14,105
 Check No: 2733 Init. MB
 Receipt No.: 3115322
 For BLM Use Only

Form: MCF112
 Revised July 2009

This form is available from the Arizona Department of Mines and Mineral Resources and may be reproduced.

ENTERED
 SEP 4 2014
 BY: RE

SCHEDULE "A"

White Hills Property

List of unpatented claims located in Sections 14, 15, 22, 26 and 27, T26N, R21W G&SR B&M, Weaver Mining District, Mohave County, Arizona

<u>CLAIM NAME</u>	<u>CLAIMANT'S NAME</u>	<u>AMC NUMBER</u>		<u>RECORDING INFO</u>
MOCKINGBIRD #2	Anaconda Exploration, LLC	350565	Amended	Bk 3155 pg 813 Bk 4248 pg 337
DANDY #1	Anaconda Exploration, LLC	350569	Amended Amended	Bk 3155 pg 821 Bk 4253 pg 385 Bk 4290 pg 367
GREAT WEST #1	Anaconda Exploration, LLC	350569 350573		Bk 3155 pg 821
			Amended	Bk 4253 pg 387
			Amended	Bk 4290 pg 369
MP 16	Frederick C Bauman et al. See attachment for additional 7 owners	414426	Amended	Fee 2012012404 Fee 2013911645
MP 12	Frederick C Bauman et al. See attachment for additional 7 owners	414430	Amended	Fee 2012012575 Fee 2013911642
MP 3	Frederick C Bauman et al. See attachment for additional 7 owners	414434	Amended	Fee 2012013055 Fee 2013911640
MP 1	Frederick C Bauman et al. See attachment for additional 7 owners	414441	Amended	Fee 2012013056 Fee 2013911639
MP 5	Frederick C Bauman et al. See attachment for additional 7 owners	414442	Amended	Fee 2012013057 Fee 2013911641
MP 13	Frederick C Bauman et al. See attachment for additional 7 owners	414443	Amended	Fee 2012013058 Fee 2013911643
MP 15	Frederick C Bauman et al. See attachment for additional 7 owners	414444	Amended	Fee 2012013059 Fee 2013911644

RECEIVED
 CLM AZ STATE OFFICE
 2014 AUG 28 A 9:49
 PHOENIX, ARIZONA

EXHIBIT "A"

WHITE HILLS (MP) PLACER ASSOCIATION

Frederick C. Bauman, 6440 Sky Pointe Dr., Ste 140-149, Las Vegas, NV 89131
Barbara M. Bauman, 6440 Sky Pointe Dr., Ste 140-149, Las Vegas, NV 89131
Anaconda Exploration, LLC, 6440 Sky Pointe Dr., Ste 140-412, Las Vegas, NV 89131
McIntyre & Bauman Group, LLC, 6440 Sky Pointe Dr., Ste 140-412, Las Vegas, NV 89131
Middle Verde Development Co., LLC, 6440 Sky Pointe Dr., Ste 140-412, Las Vegas, NV 89131
Searchlight Exploration, LLC, 6440 Sky Pointe Dr., Ste 140-412, Las Vegas, NV 89131
Jeffrey W. Compton, 6115 Grand Teton Dr., Las Vegas, NV 89131
Thomas A. Climo, 7300 Cogburn St., Las Vegas, NV 89131

RECEIVED
PLM AZ STATE OFFICE
2014 AUG 28 A 9:49
PHOENIX, ARIZONA

Return to:
 Frederick C. Bauman, Esq.
 6440 Sky Pointe Dr., Ste 140-149
 Las Vegas, NV 89131

MAINTENANCE FEE PAYMENT

Claimant Name: Searchlight Exploration, LLC *
 Address: 6440 Sky Pointe Dr., Ste 140-142
 City: Las Vegas State: NV Zip: 89131
 Telephone: (702) 533-8372
 E-mail address: searchlightwest@aol.com
 Signature: Frederick C. Bauman

BLM
 Date
 Stamp

2014 AUG 28 A 9:49
 PHOENIX, ARIZONA

RECEIVED
 BLM AZ STATE OFFICE

Check here if this is a change of address.
Clara - 24 claims - \$3,720

LINE NO.	AMC NUMBER	CLAIM/SITE NAME	COUNTY RECORDER DATA (if available)	TWP	RNG	SEC
1		See attached sheet				
2						
3						
4						
5						
6						
7						
8						
9						
10						

List additional claims on Form MCF114.
 * Some claims owned by
 Anaconda Exploration, LLC at
 Bureau of Land Management same
 Arizona State Office address
 www.blm.gov/az/

No. of Claims: _____ x \$140 = _____
 Check No: _____ Init. _____
 Receipt No.: _____
 For BLM Use Only

Form: MCF112
 Revised July 2009

SCHEDULE "A"

Clara Property

List of unpatented claims located in Section 3 of T9N, R15W and Section 35 of T10N, R15W, G&SR B&M, Santa Maria Mining District, La Paz County, Arizona (all claims unpatented)

<u>CLAIM NAME</u>	<u>CLAIMANT'S NAME</u>	<u>AMC NUMBER</u>	<u>RECORDING INFO</u>
MM #36	Searchlight Exploration, LLC	366290	Fee#2005-03763
MM #38	Searchlight Exploration, LLC	366291	Fee#2005-03764
MM #40	Searchlight Exploration, LLC	366292	Fee#2005-03765
MM #57	Searchlight Exploration, LLC	366293	Fee#2005-03766
MM #59	Searchlight Exploration, LLC	366294	Fee#2005-03767
MM #61	Searchlight Exploration, LLC	366295	Fee#2005-03768
Margaret	Anaconda Exploration, LLC	426609	Fee#2013-05139
McClelland	Anaconda Exploration, LLC	426610	Fee#2013-05141
MM 101	Anaconda Exploration, LLC	426611	Fee#2013-05143
MM 102	Anaconda Exploration, LLC	426612	Fee#2013-05144
MM 103	Anaconda Exploration, LLC	426613	Fee#2013-05145
MM 104	Anaconda Exploration, LLC	426614	Fee#2013-05146
MM 105	Anaconda Exploration, LLC	426615	Fee#2013-05147
MM 106	Anaconda Exploration, LLC	426616	Fee#2013-05148
Protector No. 3	Anaconda Exploration, LLC	426617	Fee#2013-05142
Tede	Anaconda Exploration, LLC	426618	Fee#2013-05137
Tommie C	Anaconda Exploration, LLC	426619	Fee#2013-05140
Tommie R	Anaconda Exploration, LLC	426620	Fee#2013-05138
Hazel	Anaconda Exploration, LLC	426621	Fee#2013-05133
Josephine	Anaconda Exploration, LLC	426622	Fee#2013-05132
Klapetsky	Anaconda Exploration, LLC	426623	Fee#2013-05134
Nellie	Anaconda Exploration, LLC	426624	Fee#2013-05136
Rodgers	Anaconda Exploration, LLC	426625	Fee#2013-05135
Wilson	Anaconda Exploration, LLC	426626	Fee#2013-05131

RECEIVED
 CLM AZ STATE OFFICE
 2014 AUG 28 A 9:49
 PHOENIX, ARIZONA

Return to:
 Frederick C. Bauman, Esq.
 6440 Sky Pointe Dr., Ste 140-149
 Las Vegas, NV 89131

MAINTENANCE FEE PAYMENT

Claimant Name: Searchlight Exploration, LLC
 Address: 6440 Sky Pointe Dr., Ste 140-149
 City: Las Vegas State: NV Zip: 89131
 Telephone: (702) 533-8372
 E-mail address: searchlightwest@aol.com
 Signature: Frederick C Bauman

BLM
 Date
 Stamp

2014 AUG 28 A 9:49
 PHOENIX, ARIZONA

RECEIVED
 DLM AZ STATE OFFICE

Check here if this is a change of address.

Burnt Well - 9 claims - #1395

LINE NO.	AMC NUMBER	CLAIM/SITE NAME	COUNTY RECORDER DATA (If available)	TWP	RNG	SEC
1		<u>See attached sheet</u>				
2						
3						
4						
5						
6						
7						
8						
9						
10						

List additional claims on Form MCF114.

Bureau of Land Management
 Arizona State Office
 www.blm.gov/az/

No. of Claims: _____ x \$140 = _____
 Check No: _____ Init. _____
 Receipt No.: _____
 For BLM Use Only

Form: MCF112
 Revised July 2009

This form is available from the Arizona Department of Mines and Mineral Resources and may be reproduced.

SCHEDULE "A"

Burnt Well Property

List of unpatented claims located in Section 30 of T9N, R11W and Section 36 of T9N, R12W, G&SR B&M, Harcuvar Mining District, La Paz County, Arizona (all claims unpatented)

<u>CLAIM NAME</u>	<u>CLAIMANT'S NAME</u>	<u>AMC NUMBER</u>	<u>RECORDING INFO</u>
SILVER LINING LODE	Anaconda Exploration, LLC	362684	Fee#2004-04684
BU 14	Anaconda Exploration, LLC	426601	Fee#2013-05123
BU 16	Anaconda Exploration, LLC	426602	Fee#2013-05124
BU 38	Anaconda Exploration, LLC	426603	Fee#2013-05125
BU 40	Anaconda Exploration, LLC	426604	Fee#2013-05126
BU 42	Anaconda Exploration, LLC	426605	Fee#2013-05127
BU 45	Anaconda Exploration, LLC	426606	Fee#2013-05128
BU 46	Anaconda Exploration, LLC	426607	Fee#2013-05129
BU 47	Anaconda Exploration, LLC	426608	Fee#2013-05130

RECEIVED
 DLM AZ STATE OFFICE
 2014 AUG 28 A 9:49
 PHOENIX, ARIZONA

Return to:
 Frederick C. Bauman, Esq.
 6440 Sky Pointe Dr., Ste 140-149
 Las Vegas, NV 89131

MAINTENANCE FEE PAYMENT

Claimant Name: Searchlight Exploration, LLC
 Address: 6440 Sky Pointe Dr., Ste 140-412
 City: Las Vegas State: NV Zip: 89131
 Telephone: (702) 533-8372
 E-mail address: searchlightwest@aol.com
 Signature: Frederick C. Bauman

RECEIVED
 PHOENIX, ARIZONA
 1014 AUG 28 A 9:49
 BLM
 Date
 Stamp

Check here if this is a change of address.
Kit Carson - 24 claims - \$3,720

LINE NO.	AMC NUMBER	CLAIM/SITE NAME	COUNTY RECORDER DATA (if available)	TWP	RNG	SEC
1		See attached sheet				
2						
3						
4						
5						
6						
7						
8						
9						
10						

List additional claims on Form MCF114.

Bureau of Land Management
 Arizona State Office
 www.blm.gov/az/

No. of Claims: _____ x \$140 = _____
 Check No: _____ Init. _____
 Receipt No.: _____
 For BLM Use Only

Form: MCF112
 Revised July 2009

This form is available from the Arizona Department of Mines and Mineral Resources and may be reproduced.

SCHEDULE "A"

Kit Carson Property

List of unpatented claims located in Sections 20, 21 and 29 of T13N, R1E G&SR B&M, Big Bug Mining District, Yavapai County, Arizona

<u>CLAIM NAME</u>	<u>CLAIMANT'S NAME</u>	<u>AMC NUMBER</u>	<u>RECORDING INFO</u>
KIT CARSON #1	Middle Verde Development Co., LLC	415239	Bk 4868 pg 503
LOOKOUT LODGE	Middle Verde Development Co., LLC	415240	Bk 4868 pg 504
KIT CARSON #2	Middle Verde Development Co., LLC	426627	Bk 4998 pg 496
KIT CARSON #3	Middle Verde Development Co., LLC	426628	Bk 4998 pg 497
KIT CARSON #4	Middle Verde Development Co., LLC	426629	Bk 4998 pg 498
KIT CARSON #5	Middle Verde Development Co., LLC	426630	Bk 4998 pg 499
KIT CARSON #6	Middle Verde Development Co., LLC	426631	Bk 4998 pg 500
KIT CARSON #7	Middle Verde Development Co., LLC	426632	Bk 4998 pg 501
LADY ALDE #1	Middle Verde Development Co., LLC	426633	Bk 4998 pg 502
LADY ALDE #2	Middle Verde Development Co., LLC	426634	Bk 4998 pg 503
LADY ALDE #3	Middle Verde Development Co., LLC	426635	Bk 4998 pg 504
LADY ALDE #4	Middle Verde Development Co., LLC	426636	Bk 4998 pg 505
LADY ALDE #5	Middle Verde Development Co., LLC	426637	Bk 4998 pg 506
LADY ALDE #6	Middle Verde Development Co., LLC	426638	Bk 4998 pg 507
LADY ALDE #7	Middle Verde Development Co., LLC	426639	Bk 4998 pg 508
LADY ALDE #8	Middle Verde Development Co., LLC	426640	Bk 4998 pg 509
LADY ALDE #9	Middle Verde Development Co., LLC	426641	Bk 4998 pg 510
LADY ALDE #10	Middle Verde Development Co., LLC	426642	Bk 4998 pg 511
LOOKOUT #2	Middle Verde Development Co., LLC	426643	Bk 4998 pg 512
LOOKOUT #3	Middle Verde Development Co., LLC	426644	Bk 4998 pg 513
LOOKOUT #4	Middle Verde Development Co., LLC	426645	Bk 4998 pg 514

RECEIVED
 CLM AZ STATE OFFICE
 2014 AUG 28 A 9:49
 PHOENIX ARIZONA

LOOKOUT #5	Middle Verde Development Co., LLC	426646		Bk 4998 pg 515
LOOKOUT #6	Middle Verde Development Co., LLC	426647		Bk 4998 pg 516
SILVER BELT #1	Middle Verde Development Co., LLC	426648		Bk 4998 pg 517

RECEIVED
 CLM AZ STATE OFFICE
 2014 AUG 28 A 9:49
 PHOENIX, ARIZONA

Return to:
 Frederick C. Bauman, Eng.
 6440 Sky Pointe Dr., Ste 140-149
 Las Vegas, NV 89131

MAINTENANCE FEE PAYMENT

Claimant Name: Searchlight Exploration, LLC
 Address: 6440 Sky Pointe Dr., Ste 140-412
 City: Las Vegas State: NV Zip: 89131
 Telephone: (702) 533-8372
 E-mail address: searchlightwest@aol.com
 Signature: Frederick C. Bauman

BLM
Date
Stamp

PHOENIX, ARIZONA

2011 AUG 28 A 9:49

RECEIVED
BLM AZ STATE OFFICE

Check here if this is a change of address.

Silverfield - 4 claims - #620

LINE NO.	AMC NUMBER	CLAIM/SITE NAME	COUNTY RECORDER DATA (If available)	TWP	RNG	SEC
1		See attached sheet				
2						
3						
4						
5						
6						
7						
8						
9						
10						

List additional claims on Form MCF114.

Bureau of Land Management
 Arizona State Office
 www.blm.gov/az/

No. of Claims: _____ x \$140 = _____
 Check No: _____ Init. _____
 Receipt No.: _____
 For BLM Use Only

Form: MCF112
 Revised July 2009

This form is available from the Arizona Department of Mines and Mineral Resources and may be reproduced.

SCHEDULE "A"

Silverfield Property

List of unpatented claims located in Sections 31 and 32 of T11N, R14W G&SR B&M, Owens Mining District, Mohave County, Arizona (all claims unpatented)

<u>CLAIM NAME</u>	<u>CLAIMANT'S NAME</u>	<u>AMC NUMBER</u>		<u>RECORDING INFO</u>
SFL #4	Searchlight Exploration, LLC	412366		Fee#2011047553
SFL #5	Searchlight Exploration, LLC	412367		Fee#2011047554
SFL #6	Searchlight Exploration, LLC	412368		Fee#2011047555
SFL #7	Searchlight Exploration, LLC	412369	amended	Fee#2012031507
			amended	Fee#2011047556
				Fee#2012031508

RECEIVED
FILM AZ STATE OFFICE
2014 AUG 28 A 9:49
PHOENIX, ARIZONA

Return to:
 Frederick C. Bauman, Esq.
 6440 Sky Pointe Dr., Ste 140-149
 Las Vegas, NV 89131

MAINTENANCE FEE PAYMENT

Claimant Name: Searchlight Exploration, LLC
 Address: 6440 Sky Pointe Dr., Ste 140-412
 City: Las Vegas State: NV Zip: 89131
 Telephone: (702) 533-8372
 E-mail address: searchlightwest@aol.com
 Signature: Frederick C. Bauman

Check here if this is a change of address.

Potts Mountain - 2 claims #310

RECEIVED
 BLM AZ STATE OFFICE
 PHOENIX, ARIZONA
 2011 AUG 28 A 9:50
 BLM Date Stamp

LINE NO.	AMC NUMBER	CLAIM/SITE NAME	COUNTY RECORDER DATA (If available)	TWP	RNG	SEC
1		See attached sheet				
2						
3						
4						
5						
6						
7						
8						
9						
10						

List additional claims on Form MCF114.

Bureau of Land Management
 Arizona State Office
 www.blm.gov/az/

No. of Claims: _____ x \$140 = _____
 Check No: _____ Init. _____
 Receipt No.: _____
 For BLM Use Only

Form: MCF112
 Revised July 2009

This form is available from the Arizona Department of Mines and Mineral Resources and may be reproduced.

SCHEDULE "A"

Potts Mountain Property

List of unpatented claims located in Sections 20 and 21 of T11N, R14W G&SR B&M, Owens Mining District, Mohave County, Arizona (all claims unpatented)

<u>CLAIM NAME</u>	<u>CLAIMANT'S NAME</u>	<u>AMC NUMBER</u>	<u>RECORDING INFO</u>
Red Top	Searchlight Exploration, LLC	412191	Fee#2011047557
Lead Pill	Searchlight Exploration, LLC	412192	Fee#2011047558

RECEIVED
CLM AZ STATE OFFICE
2014 AUG 28 A 9:50
PHOENIX, ARIZONA

Return to:
 Frederick C. Bauman, Esq.
 6440 Sky Pointe Dr., Ste 140-149
 Las Vegas, NV 89131

MAINTENANCE FEE PAYMENT

Claimant Name: Searchlight Exploration, LLC
 Address: 6440 Sky Pointe Dr., Ste 140-142
 City: Las Vegas State: NV Zip: 89131
 Telephone: (702) 533-8372
 E-mail address: Searchlightwest@aol.com
 Signature: Frederick C. Bauman

BLM
 Date
 Stamp

PHOENIX, ARIZONA

2014 AUG 28 A 9: 50

RECEIVED
 BLM AZ STATE OFFICE

Check here if this is a change of address.

Ester Basin - 5 claims - \$775

LINE NO.	AMC NUMBER	CLAIM/SITE NAME	COUNTY RECORDER DATA (If available)	TWP	RNG	SEC
1		<u>See attached sheet</u>				
2						
3						
4						
5						
6						
7						
8						
9						
10						

List additional claims on Form MCF114.

Bureau of Land Management
 Arizona State Office
 www.blm.gov/az/

No. of Claims: _____ x \$140 = _____
 Check No: _____ Init. _____
 Receipt No.: _____
 For BLM Use Only

Form: MCF112
 Revised July 2009

This form is available from the Arizona Department of Mines and Mineral Resources and may be reproduced.

SCHEDULE "A"

Ester Basin Property

List of unpatented claims located in Sections 27, 28, 29, 33 and 34 of T12N, R14W G&SR B&M, Owens Mining District, Mohave County, Arizona (all claims unpatented)

<u>CLAIM NAME</u>	<u>CLAIMANT'S NAME</u>	<u>AMC NUMBER</u>	<u>RECORDING INFO</u>
ESTER #1	Searchlight Exploration, LLC	364367	Bk 5335 pg 941
ESTER #2	Searchlight Exploration, LLC	364368	Bk 5335 pg 943
ESTER #3	Searchlight Exploration, LLC	364369	Bk 5335 pg 945
ESTER #4	Searchlight Exploration, LLC	390900	Bk 7123 pg 201
ESTER #5	Searchlight Exploration, LLC	390901	Bk 7123 pg 203

RECEIVED
M AZ STATE OFFICE
2014 AUG 28 A 9: 50
PHOENIX, ARIZONA

Return to:
 Frederick C Bauman
 6440 Sky Pointe Dr.,
 Ste 140-149
 Las Vegas, NV 89131

MAINTENANCE FEE PAYMENT

Claimant Name: Searchlight Exploration, LLC
 Address: 6440 Sky Pointe Dr, Ste 140-142
 City: Las Vegas State: NV Zip: 89131
 Telephone: (702) 533-8372
 E-mail address: searchlightwest@aol.com
 Signature: Frederick C Bauman

RECEIVED
 AZ STATE OFFICE
 PHOENIX, ARIZONA
 2014 AUG 28 A 9:50
 BLM
 Date
 Stamp

Check here if this is a change of address.

Alamo Project - 7 claims #1085

LINE NO.	AMC NUMBER	CLAIM/SITE NAME	COUNTY RECORDER DATA (If available)	TWP	RNG	SEC
1		<u>See attached</u>	<u>sheet</u>			
2						
3						
4						
5						
6						
7						
8						
9						
10						

List additional claims on Form MCF114.

Bureau of Land Management
 Arizona State Office
 www.blm.gov/az/

No. of Claims: _____ x \$140 = _____
 Check No: _____ Init. _____
 Receipt No.: _____
 For BLM Use Only

Form: MCF112
 Revised July 2009

This form is available from the Arizona Department of Mines and Mineral Resources and may be reproduced.

SCHEDULE "A"

Alamo Property

List of unpatented claims located in Section 18 of T11N, R13W and Sections 24, 26 and 27 of T11N, R14W G&SR B&M, Owens Mining District, Mohave County, Arizona (all claims unpatented)

<u>CLAIM NAME</u>	<u>CLAIMANT'S NAME</u>	<u>AMC NUMBER</u>	<u>RECORDING INFO</u>
DEER TRAIL #1	Searchlight Exploration, LLC	428170	Fee 2014006149
BONANZA #1	Searchlight Exploration, LLC	428167	Fee 2014006150
BONANZA #2	Searchlight Exploration, LLC	428168	Fee 2014006151
BONANZA #3	Searchlight Exploration, LLC	428169	Fee 2014006152
McGUFFIE #1	Searchlight Exploration, LLC	428171	Fee 2014006153
McGUFFIE #2	Searchlight Exploration, LLC	428172	Fee 2014006154
BIG KIMBLE #1	Searchlight Exploration, LLC	428166	Fee 2014006155

RECEIVED
M AZ STATE OFFICE
2014 AUG 28 A 9:50
PHOENIX, ARIZONA

Return to:

Frederick C. Bauman, Esq.
6440 Sky Pointe Dr., Ste
140-149
Las Vegas, NV 89131

MAINTENANCE FEE PAYMENT

Claimant Name: Searchlight Exploration, LLC
Address: 6440 Sky Pointe Dr., Ste 140-412
City: Las Vegas State: NV Zip: 89131
Telephone: (702) 533-8372

E-mail address: searchlightwest@aol.com

Signature: Frederick C. Bauman

Check here if this is a change of address.

N. Rawhide Project - 6 claims #930

RECEIVED
AZ STATE OFFICE
PHOENIX, ARIZONA
AUG 28 A 9:50

BLM
Date
Stamp

LINE NO.	AMC NUMBER	CLAIM/SITE NAME	COUNTY RECORDER DATA (If available)	TWP	RNG	SEC
1		see attached sheet				
2						
3						
4						
5						
6						
7						
8						
9						
10						

List additional claims on Form MCF114.

Bureau of Land Management
Arizona State Office
www.blm.gov/az/

No. of Claims: _____ x \$140 = _____
 Check No: _____ Init. _____
 Receipt No.: _____
For BLM Use Only

Form: MCF112
Revised July 2009

This form is available from the Arizona Department of Mines and Mineral Resources and may be reproduced.

SCHEDULE "A"

N. Rawhide Property

List of unpatented claims located in Section 7 of T11N, R13W and Sections 1, 12 and 13 of T11N, R14W G&SR B&M, Owens Mining District, Mohave County, Arizona (all claims unpatented)

<u>CLAIM NAME</u>	<u>CLAIMANT'S NAME</u>	<u>AMC NUMBER</u>	<u>RECORDING INFO</u>
N. RAWHIDE # 1	Searchlight Exploration, LLC	364370	Bk 5335 p. 947
RAWHIDE BLUFF #1	Searchlight Exploration, LLC	428173	Fee 2014006156
RAWHIDE BLUFF #2	Searchlight Exploration, LLC	428174	Fee 2014006157
RAWHIDE BLUFF #3	Searchlight Exploration, LLC	428175	Fee 2014006158
RAWHIDE BLUFF #4	Searchlight Exploration, LLC	428176	Fee 2014006159
RAWHIDE BLUFF #5	Searchlight Exploration, LLC	428177	Fee 2014006160

RECEIVED
M AZ STATE OFFICE
2014 AUG 28 A 9: 50
PHOENIX, ARIZONA

United States Department of the Interior
 Bureau of Land Management
 LANDS/RECREATION & PLANNING
 ONE N CENTRAL AVE
 PHOENIX, AZ 85004 -2203
 Phone: 602-417-9200

Receipt

No: 3115322

Transaction #: 3207056	
Date of Transaction: 08/28/2014	
CUSTOMER:	
SEARCHLIGHT EXPLORATIONS LLC 6440 SKY POINTE DR STE 140-412 LAS VEGAS,NV 89131-4047 US	

LINE #	QTY	DESCRIPTION	REMARKS	UNIT PRICE	TOTAL
1	1.00	LOCATABLE MINERALS / MINING CLAIMS- NOT NEW-UNADJUD,ONE AUTH NO. ONLY / MINING CLAIM MONEY RECEIVED CASES: AMC350565/\$14105.00	MAINT 2015/91	- n/a -	14105.00
TOTAL:					\$14,105.00

PAYMENT INFORMATION			
1	AMOUNT:	14105.00	POSTMARKED: N/A
	TYPE:	CHECK	RECEIVED: 08/28/2014
	CHECK NO:	2733	
	NAME:	IVY MINERALS INC BOX 2532 BOISE ID 83701 US	

REMARKS

This receipt was generated by the automated BLM Collections and Billing System and is a paper representation of a portion of the official electronic record contained therein.

AMC 415228
 AMC 366290

Return to:
 Frederick C. Bauman, Esq.
 6440 Sky Pointe Dr.,
 Ste 140-149
 Las Vegas, NV 89131

MAINTENANCE FEE PAYMENT

Claimant Name: Searchlight Exploration, LLC
 Address: 6440 Sky Pointe Rd, Ste 140-412
 City: Las Vegas State: NV Zip: 89131
 Telephone: (702) 533-8372
 E-mail address: searchlightwest@aol.com
 Signature: Frederick C. Bauman

BLM
 Date
 Stamp

2013 JUL 29 PM 2:11
 PHOENIX, ARIZONA

RECEIVED
 BLM AT PHOENIX

Check here if this is a change of address.

LINE NO.	AMC NUMBER	CLAIM/SITE NAME	COUNTY RECORDER DATA (If available)	TWP	RNG	SEC.
1	415228	SMG #5	Fee 2012017323	11N	14W	23
2		amended	Fee 2013002238			
3	415229	SMG #6	Fee 2012017324	11N	14W	24
4		amended	Fee 2013002239			
5	415230	SMG #7	Fee 2012017325	11N	14W	23
6		amended	Fee 2013002240			
7	415231	SMG #8	Fee 2012017326	11N	14W	24
8		amended	Fee 2013002241			
9						
10						

List additional claims on Form MCF114.
 * Additional claimants listed on Exhibit "A"
 Bureau of Land Management
 Arizona State Office
 www.blm.gov/az/

No. of Claims: 4 x \$140 = \$560.00
 Check No.: 1385 Init. DA
 Receipt No.: 2842044
 For BLM Use Only

Form: MCF112
 Revised July 2009

This form is available from the Arizona Department of Mines and Mineral Resources and may be reproduced.

ENTERED INTO COMPUTER
 AUG 08 2013 TD

EXHIBIT "A"

ALAMO (SMG) PLACER ASSOCIATION

Frederick C. Bauman, 6440 Sky Pointe Dr., Ste 140-149, Las Vegas, NV 89131
Barbara M. Bauman, 6440 Sky Pointe Dr., Ste 140-149, Las Vegas, NV 89131
Anaconda Exploration, LLC, 6440 Sky Pointe Dr., Ste 140-412, Las Vegas, NV 89131
McIntyre & Bauman Group, LLC, 6440 Sky Pointe Dr., Ste 140-412, Las Vegas, NV 89131
Middle Verde Development Co., LLC, 6440 Sky Pointe Dr., Ste 140-412, Las Vegas, NV 89131
Searchlight Exploration, LLC, 6440 Sky Pointe Dr., Ste 140-412, Las Vegas, NV 89131
Jeffrey W. Compton, 6115 Grand Teton Dr., Las Vegas, NV 89131
Thomas A. Climo, 7300 Cogburn St., Las Vegas, NV 89131

RECEIVED
MAY 22 2011
NORRIS, ARIZONA

Return to:
 Frederick C. Bauman, Esq.
 6440 Sky Pointe Dr, Ste 140-149
 Las Vegas, NV 89131

MAINTENANCE FEE PAYMENT

Claimant Name: Searchlight Exploration,
 Address: 6440 Sky Pointe Dr, Ste 140-149 LLC
 City: Las Vegas State: NV Zip: 89131
 Telephone: (702) 533-8372
 E-mail address: searchlightwest@aol.com
 Signature: Frederick C. Bauman
 Check here if this is a change of address.

BLM
 Date
 Stamp

PHOENIX, ARIZONA

2011 JUL 29 PM 2:11

BLM AZ STATE OFFICE

RECEIVED

LINE NO.	AMC NUMBER	CLAIM/SITE NAME	COUNTY RECORDER DATA (If available)	TWP	RNG	SEC
1	366290	MM#36	Fee# 2005-03763	9N	15W	3
2	366291	MM#38	Fee# 2005-03764	9N	15W	3
3	366292	MM#40	Fee# 2005-03765	9N	15W	3
4	366293	MM#57	Fee# 2005-03766	9N	15W	3
5	366294	MM#59	Fee# 2005-03767	9N	15W	3
6	366295	MM#61	Fee# 2005-03768	9N	15W	3
7						
8						
9						
10						

List additional claims on Form MCF114.

Bureau of Land Management
 Arizona State Office
 www.blm.gov/az/

No. of Claims: 6 x \$140 = \$840.00
 Check No: 1385 Init. ASA
 Receipt No.: 2842044
 For BLM Use Only

Form: MCF112
 Revised July 2009

This form is available from the Arizona Department of Mines and Mineral Resources and may be reproduced.

Bauman
6440 Sky Pointe Dr,
Ste 140-149
Las Vegas, NV 89131

RECEIVED
BLM AZ
2013 JUL 29 PM 2:
PHOENIX, ARIZONA

LAS VEGAS NV 890

25 JUL 2013 FN 3 L



DOI / BLM
Arizona State Office
1 N Central Ave, Ste 800
Phoenix, AZ 85004

Attn: Mining Claims

85004442700



United States Department of the Interior
Bureau of Land Management
 LANDS/RECREATION & PLANNING
 ONE N CENTRAL AVE
 PHOENIX, AZ 85004 -2203
 Phone: 602-417-9200

Receipt

No: 2842644

Transaction #: 2928267	
Date of Transaction: 07/30/2013	
CUSTOMER:	
FREDERICK BAUMAN 6440 SKY POINTE DR STE 140-149 LAS VEGAS,NV 89131-4047 US	

LINE #	QTY	DESCRIPTION	REMARKS	UNIT PRICE	TOTAL
1	1.00	LOCATABLE MINERALS / MINING CLAIMS-NOT NEW-UNADJUD,ONE AUTH NO. ONLY / MINING CLAIM MONEY RECEIVED CASES: AMC415228/\$1400.00	MAINT FEE PYMNT (10) 2014	- n/a -	1400.00
TOTAL:					\$1,400.00

PAYMENT INFORMATION			
1	AMOUNT:	1400.00	POSTMARKED: 07/25/2013
	TYPE:	CHECK	RECEIVED: 07/29/2013
	CHECK NO:	1385	
	NAME:	SEARCHLIGHT EXPLORATION LLC 9212 EMPIRE ROCK ST LAS VEGAS NV 89143 US	

REMARKS

This receipt was generated by the automated BLM Collections and Billing System and is a paper representation of a portion of the official electronic record contained therein.

Return to:
 Frederick C Bauman
 9212 Empire Rock St
 Las Vegas, NV
 89143

Amc362684
 364364
 390899
 366290
 412366
 415239
 412191
 363464

MAINTENANCE FEE PAYMENT

Claimant Name: Araconda Exploration, LLC
 Address: 9212 Empire Rock St
 City: Las Vegas State NV Zip: 89143
 Telephone: (702) 533-8372
 E-mail address: searchlightwest@aol.com
 Signature: Frederick C Bauman

RECEIVED
 BLM AZ STATE OFFICE
 PHOENIX, ARIZONA
 2012 AUG 30 P 3:36
 BLM
 Date
 Stamp

Check here if this is a change of address.

Burnt Well - 1 claim - \$140

LINE NO.	AMC NUMBER	CLAIM/SITE NAME	COUNTY RECORDER DATA (If available)	TWP	RNG	SEC
1	362684	Silver Lining Lode	Fee # 2004-04684	9N	11W	30
2						
3						
4						
5						
6						
7						
8						
9						
10						

List additional claims on Form MCF114.

Bureau of Land Management
 Arizona State Office
 www.blm.gov/az/

No. of Claims: 1 x \$140 = \$140
 Check No: 1048 Init: FCB
 Receipt No.: 216416318
 For BLM Use Only

Form: MCF112
 Revised July 2009

This form is available from the Arizona Department of Mines and Mineral Resources and may be reproduced.

ENTERED INTO COMPUTER
 9/12/12 AT

22
 claims

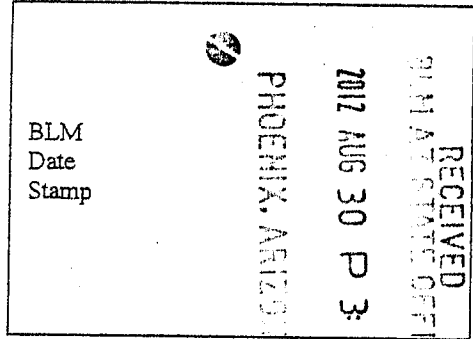
Return to:

Frederick C. Bauman, Esq.
9212 Empire Rock St
Las Vegas, NV 89143

AMC 364364
390899

MAINTENANCE FEE PAYMENT

Claimant Name: Searchlight Exploration, LLC
Address: 9212 Empire Rock St
City: Las Vegas State: NV Zip: 89143
Telephone: (702) 533-8372
E-mail address: searchlightvest@aol.com
Signature: Frederick C. Bauman



Check here if this is a change of address.

Ester Basin - 5 claims # 700

LINE NO.	AMC NUMBER	CLAIM/SITE NAME	COUNTY RECORDER DATA (If available)	TWP	RNG	SEC
1	364367	Ester # 1	Bk 5335 p. 941	12N	14W	28
2	364368	Ester # 2	Bk 5335 p. 943	12N	14W	27, 28, 33, 34
3	364369	Ester # 3	Bk 5335 p. 945	12N	14W	34
4	390900	Ester # 4	Bk 7123 p. 201	12N	14W	28, 29
5	390901	Ester # 5	Bk 7123 p. 203	12N	14W	28
6						
7						
8						
9						
10						

List additional claims on Form MCF114.

Bureau of Land Management
Arizona State Office
www.blm.gov/az/

No. of Claims: 5 x \$140 = 700.00
 Check No: 1048 Init: CB
 Receipt No.: 2046348
 For BLM Use Only

Form: MCF112
Revised July 2009

This form is available from the Arizona Department of Mines and Mineral Resources and may be reproduced.

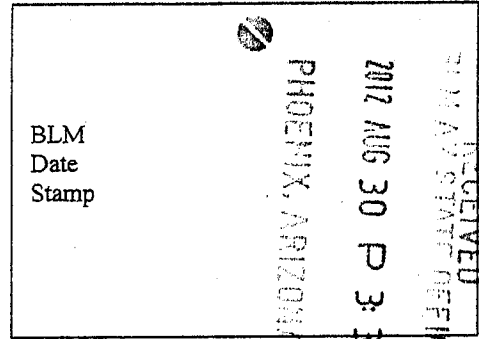
Return to:

Frederick C. Bauman, Esq.
9212 Empire Rock St
Las Vegas, NV 89143

AMC 366290

MAINTENANCE FEE PAYMENT

Claimant Name: Searchlight Exploration, LLC
Address: 9212 Empire Rock St
City: Las Vegas State: NV Zip: 89143
Telephone: (702) 533-8372
E-mail address: searchlightvest@aol.com
Signature: Frederick C. Bauman



Check here if this is a change of address.
Clara - 6 claims #840

LINE NO.	AMC NUMBER	CLAIM/SITE NAME	COUNTY RECORDER DATA (If available)	TWP	RNG	SEC
1	366290	MM#36	Fee # 2005-03763	9N	15W	3
2	366291	MM#38	Fee # 2005-03764	9N	15W	3
3	366292	MM#40	Fee # 2005-03765	9N	15W	3
4	366293	MM#57	Fee # 2005-03766	9N	15W	3
5	366294	MM#59	Fee # 2005-03767	9N	15W	3
6	366295	MM#61	Fee # 2005-03768	9N	15W	3
7						
8						
9						
10						

List additional claims on Form MCF114.

Bureau of Land Management
Arizona State Office
www.blm.gov/az/

No. of Claims: 6 x \$140 = 840.00
 Check No: 1048 Init. CFB
 Receipt No.: 2646348
 For BLM Use Only


Form: MCF112
Revised July 2009

Return to:
 Frederick C Bauman
 Rosenfeld Bauman + Forbes
 401 N. Buffalo Dr., #100
 Las Vegas, NV 89145

AMC 412366

MAINTENANCE FEE PAYMENT

Claimant Name: Searchlight Exploration, LLC
 Address: 9212 Empire Rock St
 City: Las Vegas State: NV Zip: 89143
 Telephone: (702) 533-8372
 E-mail address: searchlightwest@aah.com
 Signature: Frederick C Bauman



Check here if this is a change of address.

LINE NO.	AMC NUMBER	CLAIM/SITE NAME	COUNTY RECORDER DATA (if available)	TWP	RNG	SEC
1	412366	SFL # 4	Fee # 2011047553	11N	14W	31
2	412367	SFL # 5	Fee # 2011047554	11N	14W	31, 32
3	412368	SFL # 6*	Fee # 2011047555	11N	14W	31, 32
4	412369	SFL # 7**	Fee # 2011047556	11N	14W	32
5						
6		* Amended	Fee # 2012031507			
7		** Amended	Fee # 2012031508			
8						
9						
10						

List additional claims on Form MCF114.

Bureau of Land Management
 Arizona State Office
 www.blm.gov/az/

No. of Claims: 4 x \$140 = \$560.00
 Check No: 1048 Init: ASL
 Receipt No.: 2646348
 For BLM Use Only


Form: MCF112
 Revised July 2009

Return to:
 Frederick C. Bauman
 Rosenfeld Bauman + Forbes
 401 N. Buffalo Dr., #100
 Las Vegas, NV
 89145

AMC 415239

MAINTENANCE FEE PAYMENT

Claimant Name: Middle Verde Development Co., LLC
 Address: 9212 Empire Rock St
 City: Las Vegas State: NV Zip: 89143
 Telephone: (702) 533-8372
 E-mail address: searchlightwest@aol.com
 Signature: Frederick C. Bauman



Check here if this is a change of address.

LINE NO.	AMC NUMBER	CLAIM/SITE NAME	COUNTY RECORDER DATA (if available)	TWP	RNG	SEC
1	415239	Kit Carson #1	Bk 4868 Pg 503	13N	1E	21
2	415240	Lookout Lodge	Bk 4868 Pg 504	13N	1E	20
3						
4						
5						
6						
7						
8						
9						
10						

List additional claims on Form MCF114.

Bureau of Land Management
 Arizona State Office
 www.blm.gov/az/

No. of Claims: 2 x \$140 = 280.00
 Check No: 1048 Init. CB
 Receipt No.: 2646348
 For BLM Use Only

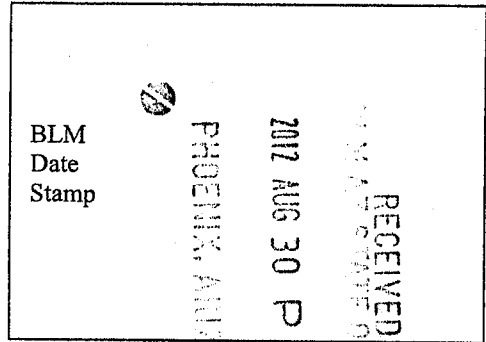
Form: MCF112
 Revised July 2009

Return to:
 Frederick C. Bauman, Esq.
 Rosenfeld Bauman + Forbes
 401 N. Buffalo Dr., #100
 Las Vegas, NV
 89145

Amc 412191

MAINTENANCE FEE PAYMENT

Claimant Name: Searchlight Exploration, LLC
 Address: 9212 Empire Rock St
 City: Las Vegas State: NV Zip: 89143
 Telephone: (702) 533-8372
 E-mail address: searchlightvest@aol.com
 Signature: Frederick C. Bauman



Check here if this is a change of address.

LINE NO.	AMC NUMBER	CLAIM/SITE NAME	COUNTY RECORDER DATA (If available)	TWP	RNG	SEC
1	412191	Red Top	Fee# 2011047557	12N	14W	20, 21
2	412192	Lead Pill	Fee# 2011047558	12N	14W	21
3						
4						
5						
6						
7						
8						
9						
10						

List additional claims on Form MCF114.

Bureau of Land Management
 Arizona State Office
 www.blm.gov/az/

No. of Claims: 2 x \$140 = 280.00
 Check No: 1048 Init. ACB
 Receipt No.: 2646348
 For BLM Use Only


Form: MCF112
 Revised July 2009

Return to:
 Frederick C. Bauman, Eng.
 Rosenfeld Bauman & Forbes
 401 N. Buffalo Dr., #100
 Las Vegas, NV 89145

AMC 364364

MAINTENANCE FEE PAYMENT

Claimant Name: Searchlight Exploration, LLC
 Address: 9212 Empire Rock St
 City: Las Vegas State: NV Zip: 89143
 Telephone: (702) 533-8372
 E-mail address: searchlightwest@aol.com
 Signature: Frederick C. Bauman



Check here if this is a change of address.

LINE NO.	AMC NUMBER	CLAIM/SITE NAME	COUNTY RECORDER DATA (if available)	TWP	RNG	SEC
1	364370	N. Rawhide #1	BK 5335 p. 947	11N	14W	1,12
2						
3						
4						
5						
6						
7						
8						
9						
10						

List additional claims on Form MCF114.

Bureau of Land Management
 Arizona State Office
 www.blm.gov/az/

No. of Claims: 1 x \$140 = \$140.00
 Check No: 1048 Init. A.F.I.
 Receipt No.: 2646348
 For BLM Use Only

Form: MCF112
 Revised July 2009

Return to:

Frederick C. Bauman
Rosenfeld Bauman + Forbes
401 N. Buffalo Dr., #100
Las Vegas, NV 89145

amc 363464

MAINTENANCE FEE PAYMENT

Claimant Name: Searchlight Exploration, LLC
Address: 9212 Empire Rock St
City: Las Vegas State: NV Zip: 89143
Telephone: (702) 533-8372
E-mail address: searchlightwest@aol.com
Signature: Frederick C. Bauman

BLM Date Stamp	PHOENIX, ARIZONA	2012 AUG 30 P 3:37	RECEIVED
			STATE OFFICE

Check here if this is a change of address.

LINE NO.	AMC NUMBER	CLAIM/SITE NAME	COUNTY RECORDER DATA (If available)	TWP	RNG	SEC
1	363476	Yaba Gold Dot	BK 4202 p. 699	12N	2E	2
2				13N	2E	33
3						
4						
5						
6						
7						
8						
9						
10						

List additional claims on Form MCF114.

Bureau of Land Management
Arizona State Office
www.blm.gov/az/


No. of Claims:	<u>1</u>	x \$140 =	<u>\$140.00</u>
Check No:	<u>1048</u>	Init.	<u>ACB</u>
Receipt No.:	<u>2646348</u>		
For BLM Use Only			

Form: MCF112
Revised July 2009

This form is available from the Arizona Department of Mines and Mineral Resources and may be reproduced.

BAUMAN
ROSENFELD, BAUMAN & FORE
ATTORNEYS AT LAW
401 N. BUFFALO DR., STE 100
LAS VEGAS, NEVADA 89145

CERTIFIED MAIL™



7011 3500 0003 2502 7257

UNITED STATES POSTAL SERVICE

1000 85004

U.S. POSTAGE PAID
LAS VEGAS, NV 89108
AUG 28, 2012
AMOUNT
\$5.95
00059703-06

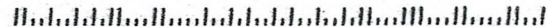
**RETURN RECEIPT
REQUESTED**

RECEIVED
BLM AZ STATE OFFICE
2012 AUG 30 P 3:36
PHOENIX, ARIZONA

USDOJ/BLM - Arizona State Office
1 N. Central Ave, #800
Phoenix, AZ 85004

Attn: Mining Claims

95004442700



United States Department of the Interior
Bureau of Land Management
 LANDS/RECREATION & PLANNING
 ONE N CENTRAL AVE
 PHOENIX, AZ 85004 -2203
 Phone: 602-417-9200

Receipt

No: 2646348

Transaction #: 2727120	ENTERED INTO COMPUTER
Date of Transaction: 08/31/2012	
CUSTOMER:	
FREDERICK C BAUMAN 9212 EMPIRE ROCK ST LAS VEGAS, NV 89143-1372 US	

LINE #	QTY	DESCRIPTION	REMARKS	UNIT PRICE	TOTAL
1	1.00	LOCATABLE MINERALS / MINING CLAIMS-NOT NEW-UNADJUD, ONE AUTH NO. ONLY / MINING CLAIM MONEY RECEIVED CASES: AMC362684/\$3080.00	MAINT FEE PYMNT (22) 2013	- n/a -	3080.00
TOTAL:					\$3,080.00

PAYMENT INFORMATION			
1	AMOUNT:	3080.00	POSTMARKED: N/A
	TYPE:	CHECK	RECEIVED: 08/30/2012
	CHECK NO:	1048	
	NAME:	BAUMAN, FREDERICK C 9212 EMPIRE ROCK ST LAS VEGAS NV 89143-1372 US	

REMARKS

This receipt was generated by the automated BLM Collections and Billing System and is a paper representation of a portion of the official electronic record contained therein. Lead AMC #5 (PB)

- AMC 362684
- 364364
- 390899
- 366290
- 412366
- 415239
- 412191
- 363464

Return to:
 Frederick C. Bauman, Jr.
 9212 Empire Rock St
 Las Vegas, NV 89143

AMC 350564
 AMC 357922
 AMC 366290
 AMC 362684
 AMC 364364
 AMC 390899

MAINTENANCE FEE PAYMENT

Claimant Name: Searchlight Exploration, LLC
 Address: 9212 Empire Rock St
 City: Las Vegas State: NV Zip: 89143
 Telephone: (702) 533-8372
 E-mail address: searchlightwest@aol.com
 Signature: Frederick C. Bauman

Check here if this is a change of address.

RECEIVED
 BLM AZ STATE OFFICE
 2011 SEP - 6 A 7:47
 PHOENIX, ARIZONA
 TIMELY FILED
 BLM Date Stamp

LINE NO.	AMC NUMBER	CLAIM/SITE NAME	COUNTY RECORDER DATA (If available)	TWP	RNG	SEC
✓ 1	350565	Mockingbird #2	BK 3155, p. 813	26N	21W	22
2		Amend.	BK 4248, p. 337			
✓ 3	350569	Dandy #1	BK 3155, p. 821	26N	21W	27
4		Amend.	BK 4253, p. 385			
5		Amend.	BK 4290, p. 367			
✓ 6	350573	Great west #1	BK 3155, p. 829	26N	21W	27
7		Amend	BK 4253, p. 387			
8		Amend	BK 4290, p. 369			
9						
10						

List additional claims on Form MCF114.

Bureau of Land Management
 Arizona State Office
 www.blm.gov/az/

SEP 12 2011
 Cm

No. of Claims: 17 x \$140 = 2380.00
 Check No: _____ Init. SB
 Receipt No.: 2425761
 For BLM Use Only

Form: MCF112
 Revised July 2009

Return to:
 Fredenik C. Bauman, Jr.
 9212 Empire Rock St.
 Las Vegas, NV 89143

MAINTENANCE FEE PAYMENT

Claimant Name: Searchlight Exploration, LLC
 Address: 9212 Empire Rock St
 City: Las Vegas State: NV Zip: 89143
 Telephone: (702) 533-8372
 E-mail address: searchlightwest@aol.com
 Signature: Fredenik C. Bauman

Check here if this is a change of address.

RECEIVED
 BLM AZ STATE OFFICE
 2011 SEP - 6 A 1:47
 PHOENIX, ARIZONA
 TIMELY FILED
 BLM
 Date
 Stamp

LINE NO.	AMC NUMBER	CLAIM/SITE NAME	COUNTY RECORDER DATA (If available)	TWP	RNG	SEC
✓ 1	357922	Big John Hole	BK 4480 p 821	19N	20W	24, 23
✓ 2	360022	Ango Hole	BK 4807 p 100	19N	20W	24
3						
4						
5						
6						
7						
8						
9						
10						

List additional claims on Form MCF114.

Bureau of Land Management
 Arizona State Office
 www.blm.gov/az/

No. of Claims: _____ x \$140 = _____
 Check No: _____ Init. _____
 Receipt No.: _____
For BLM Use Only

Form: MCF112
 Revised July 2009

Return to:
 Frederick C. Bauman, Sr.
 9212 Empire Rock St.
 Las Vegas, NV 89143

MAINTENANCE FEE PAYMENT

Claimant Name: Searchlight Exploration, LLC
 Address: 9212 Empire Rock St
 City: Las Vegas State: NV Zip: 89143
 Telephone: (702) 533-8372
 E-mail address: searchlightwestad.com
 Signature: _____

RECEIVED
 BLM AZ STATE OFFICE
 PHOENIX, ARIZONA
 2011 SEP - 6 A 7:47
 TIMELY FILED
 BLM
 Date
 Stamp

Check here if this is a change of address.
ester Basin - 5 claims #700

LINE NO.	AMC NUMBER	CLAIM/SITE NAME	COUNTY RECORDER DATA (If available)	TWP	RNG	SEC
1		<i>See attached Exhibit A</i>				
2						
3						
4						
5						
6						
7						
8						
9						
10						

List additional claims on Form MCF114.

Bureau of Land Management
 Arizona State Office
 www.blm.gov/az/

No. of Claims: _____ x \$140 = _____
 Check No: _____ Init. _____
 Receipt No.: _____
For BLM Use Only

Form: MCF112
 Revised July 2009

Ester Basin Gold Project
Owens Mining District
Mohave County, Arizona

<u>Claim</u>	<u>AMC#</u>	<u>Recording Info</u>	<u>Township / Range / Section</u>	<u>Date Located</u>
Ester #1	364367	Bk5335 p941	T12N R14W Sec28	12/04/2004
Ester #2	364368	Bk5335 p943	T12N R14W Secs 27, 28 33, 34	12/04/2004
Ester #3	<u>364369</u> ✓	Bk5335 p945	T12N R14W Sec 34	12/04/2004
Ester#4	<u>390900</u>	Bk 7123 p201	12N 14W Sec 28, 29	2/9/2008
Ester#5	<u>390901</u> ✓	Bk 7123 p203	12N 14W Sec 28	2/9/2008

Return to:
 Frederick C. Bauman, mgr.
 9212 Empire Rock St.
 Las Vegas, NV 89143

MAINTENANCE FEE PAYMENT

Claimant Name: Searchlight Exploration, LLC
 Address: 9212 Empire Rock St
 City: Las Vegas State: NV Zip: 89143
 Telephone: (702) 533-8372
 E-mail address: searchlightwest@aol.com
 Signature: Frederick C. Bauman

RECEIVED
 BLM AZ STATE OFFICE
 2011 SEP - 6 A 7:48
 PHOENIX, ARIZONA
 TIMELY FILED
 BLM Date Stamp

Check here if this is a change of address.
Area - 6 claims #840

LINE NO.	AMC NUMBER	CLAIM/SITE NAME	COUNTY RECORDER DATA (If available)	TWP	RNG	SEC
1	366290	MM#36	Fee # 2005-03763	9N	15W	3
2	366291	MM#38	Fee # 2005-03764	9N	15W	3
3	366292	MM#40	Fee # 2005-03765	9N	15W	3
4	366293	MM#57	Fee # 2005-03766	9N	15W	3
5	366294	MM#59	Fee # 2005-03767	9N	15W	3
6	366295	MM#61	Fee # 2005-03768	9N	15W	3
7						
8						
9						
10						

List additional claims on Form MCF114.

Bureau of Land Management
 Arizona State Office
 www.blm.gov/az/

No. of Claims: _____ x \$140 = _____
 Check No: _____ Init. _____
 Receipt No.: _____
 For BLM Use Only

Form: MCF112
 Revised July 2009

Return to:
 Frederick C. Bauman, Esq.
 9212 Empire Rock St
 Las Vegas, NV 89143

MAINTENANCE FEE PAYMENT

Claimant Name: Anaconda Exploration, LLC
 Address: 9212 Empire Rock St
 City: Las Vegas State: NV Zip: 89143
 Telephone: (702) 533-8372
 E-mail address: Searchlightwest@aol.com
 Signature: Frederick C Bauman

Check here if this is a change of address.

RECEIVED
 BLM AZ STATE OFFICE
 PHOENIX, ARIZONA
 2011 SEP - 6 A 7:48
 TIMELY FILED
 BLM Date Stamp

LINE NO.	AMC NUMBER	CLAIM/SITE NAME	COUNTY RECORDER DATA (If available)	TWP	RNG	SEC
1	362684	Silver Lining Lode	Fee # 2004-04684	9N	11W	30
2						
3						
4						
5						
6						
7						
8						
9						
10						

List additional claims on Form MCF114.

Bureau of Land Management
 Arizona State Office
 www.blm.gov/az/

No. of Claims: _____ x \$140 = _____
 Check No: _____ Init. _____
 Receipt No.: _____
 For BLM Use Only

United States Department of the Interior
 Bureau of Land Management
 LANDS/RECREATION & PLANNING
 ONE N CENTRAL AVE
 PHOENIX, AZ 85004 -2203
 Phone: 602-417-9200

Receipt

No: 2425751

Transaction #: 2501230	
Date of Transaction: 09/06/2011	
CUSTOMER:	
FREDERICK C BAUMAN 9212 EMPIRE ROCK ST LAS VEGAS,NV 89143-1372 US	

LINE #	QTY	DESCRIPTION	REMARKS	UNIT PRICE	TOTAL
1	1.00	LOCATABLE MINERALS / MINING CLAIMS-NOT NEW-UNADJUD,ONE AUTH NO. ONLY / MINING CLAIM MONEY RECEIVED CASES: AMC350565/\$2380.00	MAINT-17	- n/a -	2380.00
TOTAL:					\$2,380.00

PAYMENT INFORMATION					
1	AMOUNT:	2380.00	POSTMARKED:	08/31/2011	
	TYPE:	CHECK	RECEIVED:	09/06/2011	
	CHECK NO:	1348			
	NAME:	SEARCHLIGHT EXPLORATION LLC 9212 EMPIRE ROCK ST LAS VEGAS NV 89143-1372 US			

REMARKS

This receipt was generated by the automated BLM Collections and Billing System and is a paper representation of a portion of the official electronic record contained therein.

Bauman
9212 Empire Rock St
Las Vegas, NV 89143

CERTIFIED MAIL™



7010 0780 0002 2784 4215



1000

85004

U.S. POSTAGE
PAID
LAS VEGAS, NV
89108
AUG 31 11
AMOUNT


\$5.79
00048860-04

RECEIVED OFFICE
RETURN RECEIPT
REQUESTED
BLM AZ
2011 08 11 12:16
PHOENIX, ARIZONA

USDOI - Bureau of Land Management (BLM)
1 N. Central Ave # 800
Phoenix, AZ 85004

Attn: Mining Claims

8500484427



Return to:

Fredenick C. Bauman
9212 Empire Rock St
Las Vegas NV
89143

AMC 366290

MAINTENANCE FEE PAYMENT

Claimant Name: Searchlight Exploration, LLC
Address: 9212 Empire Rock St
City: Las Vegas State: NV Zip: 89143 ✓
Telephone: (702) 533-8372
E-mail address: searchlightwest@aol.com
Signature: Fredenick Bauman

RECEIVED
BLM AZ STATE OFFICE
200 AUG 16 A 9:28
PHOENIX, ARIZONA
BLM
Date
Stamp

Check here if this is a change of address.
Clara - 6 claims \$840

LINE NO.	AMC NUMBER	CLAIM/SITE NAME	COUNTY RECORDER DATA (If available)	TWP	RNG	SEC
1		See attached "Exhibit A"				
2						
3						
4						
5						
6						
7						
8						
9						
10						

List additional claims on Form MCF114.

Bureau of Land Management
Arizona State Office
www.blm.gov/az/

No. of Claims: 6 x \$140 = 840.00
Check No: 1267 Init. A.A.
Receipt No.: 2191275
For BLM Use Only

Form: MCF112
Revised July 2009

Exhibit A
Santa Clara Gold Property
Santa Maria Mining District
La Paz County, Arizona

<u>Claim</u>	<u>AMC#</u>	<u>Recording Info</u>	<u>Township / Range / Section</u>	<u>Date Located</u>
MM#36	366290	Fee#2005-03763	T9N R15W Sec 3	6/11/2005
MM#38	366291	Fee#2005-03764	T9N R15W Sec 3	6/11/2005
MM#40	366292	Fee#2005-03765	T9N R15W Sec 3	6/11/2005
MM#57	366293	Fee#2005-03766	T9N R15W Sec 3	6/11/2005
MM#59	366294	Fee#2005-03767	T9N R15W Sec 3	6/11/2005
MM#61	366295	Fee#2005-03768	T9N R15W Sec 3	6/11/2005

ENTERED INTO COMPUTER

AUG 24 2010

PHOENIX, ARIZONA

2010 AUG 16 A 9:28

RECEIVED
BLM AZ STATE OFFICE

United States Department of the Interior
Bureau of Land Management
 LANDS/RECREATION & PLANNING
 ONE N CENTRAL AVE
 PHOENIX, AZ 85004 -2203
 Phone:

Receipt

No: 2191275

Transaction #: 2261031		ENTERED INTO COMPUTER <i>M</i> AUG 24 2010
Date of Transaction: 08/16/2010		
CUSTOMER:	SEARCHLIGHT EXPL LLC 9212 EMPIRE ROCK ST LAS VEGAS, NV 89143-1372 US	

LINE #	QTY	DESCRIPTION	REMARKS	UNIT PRICE	TOTAL
1	1.00	LOCATABLE MINERALS / MINING CLAIMS- NOT NEW-UNADJUD, ONE AUTH NO. ONLY / MINING CLAIM MONEY RECEIVED CASES: AMC366290/\$840.00	MAINT FEE PYMNT (6) 2011	- n/a -	840.00 <i>✓</i>
TOTAL:					\$840.00

PAYMENT INFORMATION			
1	AMOUNT:	840.00	POSTMARKED: N/A
	TYPE:	CHECK	RECEIVED: 08/16/2010
	CHECK NO:	1267	
	NAME:	SEARCHLIGHT EXPL LLC 9212 EMPIRE ROCK ST LAS VEGAS NV 89143-1372 US	

REMARKS	

This receipt was generated by the automated BLM Collections and Billing System and is a paper representation of a portion of the official electronic record contained therein.

AMC 381973
AMC 390899
AMC 360999
AMC 391265

FREDERICK C. BAUMAN
9212 Empire Rock Street
Las Vegas, NV 89143
(702) 533-8372
searchlightwest@aol.com

AMC 360759
AMC 363464
AMC 391353

AMC 350564
AMC 367211
AMC 393041
AMC 357050
AMC 357192
AMC 360589
AMC 362656
AMC 357550
AMC 364781
AMC 360432
AMC 364926
AMC 368409
AMC 362811

AMC 364364
AMC 364238
AMC 366290
AMC 364682
AMC 364627
AMC 364323
AMC 360628

AMC 360862
AMC 360991
AMC 364347
AMC 364502
AMC 364483
AMC 364611

August 6, 2008

BLM
Arizona State Office
One N. Central Ave., Suite 800
Phoenix, AZ 85004

Re; 2009 Mining Claim Maintenance Fee

Ladies and Gentlemen:

Enclosed is a check for \$6,500 in payment of the 2009 claim maintenance fees for the following projects:

Mockingbird - 19 claims	\$2,375
Ambassador - 11 claims	1,375
Hassayampa - 22 claims	2,750
TOTAL	\$6,500

Sincerely yours,

Frederick C Bauman

RECEIVED
BLM. AZ STATE OFFICE
2008 AUG 12 A 7:30
PHOENIX, ARIZONA

ENTERED INTO COMPUTER

9/9/08

MAINTENANCE FEE PAYMENT

Claimant Name: Searchlight Exploration, LLC
 Address: 9212 Empire Rock St
 City: Las Vegas State: NV Zip: 89143
 Telephone: (702)533-8372
 E-mail address: Searchlightw@aol.com
 Signature: Fredrick C Bauman

RECEIVED
 B.L.M. AZ STATE OFFICE
 PHOENIX, ARIZONA
 2008 AUG 12 A 7:30
 BLM
 Date
 Stamp

Check here if this is a change of address.

Mockingbird Project - 19 Claims - #2,375

LINE NO.	AMC NUMBER	CLAIM/SITE NAME	COUNTY RECORDER DATA (If available)	TWP	RNG	SEC
1		<u>see attachment</u>				
2						
3						
4						
5						
6						
7						
8						
9						
10						

List additional claims on Form MCF114.

Bureau of Land Management
 Arizona State Office
www.az.blm.gov

No. of Claims: 19 x \$125 2375
 Check No: 1200 Init. SPB
 Receipt No.: 1759533
 For BLM Use Only

Form: MCF112
 Revised July 2005

This form is available from the Arizona Department of Mines and Mineral Resources and may be reproduced.

Exhibit A
Mockingbird Project
Weaver Mining District
Mohave County, Arizona

Original Claim Block

<u>Claim</u>	<u>AMC#</u>	<u>Recording Info</u>	<u>Township / Range / Section</u>	<u>Date Located</u>	<u>Acreage</u>
Mockingbird#2	AMC350565	Bk 3155, p. 813	T26N R21W Sec 22	9/4/1998	20
		Amended Bk 4248, p. 337		10/20/2002	
Dandy#1	AMC350569	Bk 3155, p. 821	T26N R21W Sec 27	9/4/1998	20
		Amended Bk 4253, p. 385		10/20/2002	
Great West#1	AMC350573	Bk 3155, p. 829	T26N R21W Sec 27	9/4/1998	20
		Amended Bk 3155, p. 829		10/20/2002	
MP#1	AMC355248	Bk 3667, p. 236	T26N R21W Sec 15	1/22/2001	160
MP#2	AMC355249	Bk 3667, p. 238	T26N R21W Sec 14, 23	1/22/2001	160
MP#3	AMC355250	Bk 3667, p. 240	T26N R21W Sec 22	1/22/2001	156
MP#4	AMC355251	Bk 3667, p. 242	T26N R21W Sec 22	1/22/2001	160
MP#5	AMC355252	Bk 3667, p. 244	T26N R21W Sec 22	1/22/2001	160
MP#6	AMC355253	Bk 3667, p. 246	T26N R21W Sec 23	1/22/2001	160
MP#7	AMC355254	Bk 3667, p. 248	T26N R21W Sec 28	1/22/2001	160
MP#8	AMC355255	Bk 3667, p. 250	T26N R21W Sec 27	1/22/2001	160
MP#9	AMC355256	Bk 3667, p. 252	T26N R21W Sec 27	1/22/2001	160
MP#10	AMC355257	Bk 3667, p. 254	T26N R21W Sec 26	1/22/2001	160
MP#11	AMC355258	Bk 3667, p. 256	T26N R21W Sec 26	1/22/2001	160
MP#12	AMC355259	Bk 3667, p. 258	T26N R21W Sec 26	1/22/2001	160
MP#13	AMC355607	Bk 3807, p. 537	T26N R21W Sec 14, 15	7/14/2001	160
MP#14	AMC355355	Bk 3697, p. 828	T26N R21W Sec 35	3/10/2001	160
MP#15	AMC355608	Bk 3807, p. 539	T26N R21W Sec 22	7/14/2001	144
MP#16	AMC355609	Bk 3807, p. 541	T26N R21W Sec 27	7/14/2001	120

RECEIVED
BLM AZ STATE OFFICE
2008 AUG 12 A 7:30
PHOENIX, ARIZONA

MAINTENANCE FEE PAYMENT

Claimant Name: Searchlight Exploration, LLC
 Address: 9212 Empire Rock St
 City: Las Vegas State: NV Zip: 89143
 Telephone: (702)533-8372
 E-mail address: Searchlightwet@aol.com
 Signature: Frederick C. Barman

RECEIVED
 BLM AZ STATE OFFICE
 PHOENIX, ARIZONA
 2008 AUG 12 A 7:31
 BLM Date Stamp

Check here if this is a change of address.

Ambassador project - 11 claims - \$1,375

LINE NO.	AMC NUMBER	CLAIM/SITE NAME	COUNTY RECORDER DATA (If available)	TWP	RNG	SEC
1		<u>see attachment</u>				
2						
3						
4						
5						
6						
7						
8						
9						
10						

List additional claims on Form MCF114.

Bureau of Land Management
 Arizona State Office
www.az.blm.gov

No. of Claims: 11 x \$125 = 1375.00
 Check No: 1200 Init. SP28
 Receipt No.: 1759533
 For BLM Use Only

Form: MCF112
 Revised July 2005

Exhibit A
 Ambassador Project
 Black Hills Mining District
 Yavapai County, Arizona

<u>Claim</u>	<u>AMC#</u>	<u>Recording Info</u>	<u>Township / Range / Section</u>	<u>Date Located</u>	<u>Approx Acreage</u>
Ambassador Lode	367211	Bk 4310 Pg 329	14N 2E Sec 22	9/4/2005	20
AM#1	367212	Bk 4310 Pg 330	14N 2E Sec 21	9/4/2005	160
AM#2	367213	Bk 4310 Pg 331	14N 2E Sec 21	9/4/2005	160
AM#3	367214	Bk 4310 Pg 332	14N 2E Sec 21	9/4/2005	160
AM#4	367215	Bk 4310 Pg 333	14N 2E Sec 21	9/4/2005	160
AM#5	367216	Bk 4310 Pg 334	14N 2E Sec 22	9/4/2005	160
AM#6	367217	Bk 4310 Pg 335	14N 2E Sec 22	9/4/2005	160
AM#7	367218	Bk 4310 Pg 336	14N 2E Sec 22	9/4/2005	160
AM#8	367219	Bk 4310 Pg 337	14N 2E Sec 22	9/4/2005	160
AM#9	367220	Bk 4310 Pg 338	14N 2E Sec 27	9/4/2005	160
AM#10	367221	Bk 4310 Pg 339	14N 2E Sec 34	9/4/2005	160

RECEIVED
 B.L.M. AZ STATE OFFICE
 2008 AUG 12 A 7 31
 PHOENIX, ARIZONA

RECEIVED
BLM, AZ STATE OFFICE

2008 AUG 12 A 7 31

PHOENIX, ARIZONA

BLM
Date
Stamp

MAINTENANCE FEE PAYMENT

Claimant Name: Middle Verde Development Co., LLC
Address: 9212 Empire Rock St
City: Las Vegas State: NV Zip: 89143
Telephone: (782) 533-8372
E-mail address: searchlightwest@aol.com
Signature: Fredrick C. Bauman

Check here if this is a change of address.
Hassayampa Project - 22 claims - \$2,750

LINE NO.	AMC NUMBER	CLAIM/SITE NAME	COUNTY RECORDER DATA (If available)	TWP	RNG	SEC
1						
2						
3						
4						
5						
6						
7						
8						
9						
10						

List additional claims on Form MCF114.

Bureau of Land Management
Arizona State Office
www.az.blm.gov

No. of Claims: 22 x \$125 = 2750
Check No: 1200 Init. SP28
Receipt No.: 1759533
For BLM Use Only

Form: MCF112
Revised July 2005

Exhibit A
Hassayampa Project
Hassayampa, Big Bug and Cherry Creek Mining Districts
Yavapai County, Arizona

<u>Claim</u>	<u>AMC#</u>	<u>Recording Info</u>	<u>Township / Range / Section</u>	<u>Date Located</u>	<u>Approx Acreage</u>
<u>Hassayampa Mining District</u>					
Starlight Galena	393053	Book 4599 Pg 864	12N 1W Sec 7 12N 2W Sec 12	5/4/2008	20
Starlight Galena#1	393054	Book 4599 Pg 865	12N 1W Sec 7	5/4/2008	20
American Flag	393055	Book 4599 Pg 866	12N 1W Sec 7	5/4/2008	20
American Flag #1	393056	Book 4599 Pg 875	12N 1W Sec 7	5/4/2008	20
American Flag#2	393057	Book 4599 Pg 876	12N 1W Sec 7	5/4/2008	20
Old Ore Bucket	393058	Book 4599 Pg 867	12N 2W Sec 12	5/4/2008	20
Scopel Diggings	393059	Book 4599 Pg 868	12N 2W Sec 12	5/4/2008	20
Lucky Break	393060	Book 4599 Pg 869	12N 2W Sec 12	5/4/2008	20
B. Frank	393061	Book 4599 Pg 870	12N 2W Sec 12, 13	5/4/2008	20
Sir Barton	393062	Book 4599 Pg 871	12N 2W Sec 13	5/4/2008	20
Stormcloud #1	393050	Book 4599 Pg 864	12½N 2W Sec 36	5/4/2008	151.67
Stormcloud #2	393051	Book 4599 Pg 865	12½N 1W Sec 31	5/4/2008	118.7
Stormcloud #3	393052	Book 4599 Pg 866	12N 2W Sec 1	5/4/2008	151.55
<u>Big Bug Mining District</u>					
Lookout Lode	393044	Book 4599 Pg 858	13N 1E Sec 20	5/4/2008	20
Lookout #1	393041	Book 4599 Pg 855	13N 1E Sec 19, 20	5/4/2008	159.48
Lookout #2	393042	Book 4599 Pg 856	13N 1E Sec 20	5/4/2008	157.77
Lookout #3	393043	Book 4599 Pg 857	13N 1E Sec 20	5/4/2008	136
<u>Cherry Creek Mining District</u>					
Buffalo	393047	Book 4599 Pg 861	14N 3E Sec 6	5/4/2008	20
Lime Cap No. 1	393048	Book 4599 pg 862	14N 3E Sec 5, 6	5/4/2008	20
Red Cloud	393049	Book 4599 Pg 863	14N 3E Sec 6	5/4/2008	20
Federal #1	393045	Book 4599 Pg 859	14N 3E Sec 6	5/4/2008	155.97
Federal #2	393046	Book 4599 Pg 860	14N 3E Sec 7, 8	5/4/2008	159.27

PHOENIX, ARIZONA

2008 AUG 12 A 7 31

RECEIVED
B.L.M. AZ STATE OFFICE

FREDERICK C. BAUMAN
9212 Empire Rock Street
Las Vegas, NV 89143
(702) 533-8372
searchlightwest@aol.com

August 6, 2008

BLM
Arizona State Office
One N. Central Ave., Suite 800
Phoenix, AZ 85004

Re; 2009 Mining Claim Maintenance Fee

Ladies and Gentlemen:

Enclosed is a check for \$12,625 in payment of the 2009 claim maintenance fees for the following projects:

Bouse – 26 claims	\$3,250
S Copperstone – 37 claims	4,625
Bonanza – 15 claims	1,875
Santa Clara – 23 claims	2,875
TOTAL	\$12,625

Sincerely yours,



Frederick C Bauman

PHOENIX, ARIZONA

2008 AUG 12 A 7 31

RECEIVED
B.L.M. AZ STATE OFFICE

MAINTENANCE FEE PAYMENT

Claimant Name: Searchlight Exploration, LLC
 Address: 9212 Empire Rock St
 City: Las Vegas State: NV Zip: 89143
 Telephone: (702)533-8372
 E-mail address: Searchlightwest@aol.com
 Signature: Fredrick C. Ballman

RECEIVED
 B.L.M. AZ STATE OFFICE
 PHOENIX, ARIZONA
 2008 AUG 12 A 7:31
 BLM
 Date
 Stamp

Check here if this is a change of address.

Rouse project - 26 claims - \$3,250

LINE NO.	AMC NUMBER	CLAIM/SITE NAME	COUNTY RECORDER DATA (If available)	TWP	RNG	SEC
1		<u>see attachment</u>				
2						
3						
4						
5						
6						
7						
8						
9						
10						

List additional claims on Form MCF114.

Bureau of Land Management
 Arizona State Office
www.az.blm.gov

No. of Claims: 26 x \$125 = 3250.00
 Check No: 1208 Init. SPB
 Receipt No.: 1759533
 For BLM Use Only

Form: MCF112
 Revised July 2005

This form is available from the Arizona Department of Mines and Mineral Resources and may be reproduced.

Exhibit A
Bouse Project
Northern Plomosa Mining District
La Paz County, Arizona
Original Claim Block

<u>Claim</u>	<u>AMC#</u>	<u>Recording Info</u>	<u>Township / Range / Section</u>	<u>Date Located</u>	<u>Approx Acreage</u>
LBA#1	AMC357050	Fee#2002-06015	T7N R17W Sec 7, 8	12/11/2002	160
	Amended	Fee#2004-00743		1/31/2004	
LBA#2	AMC357051	Fee#2002-06016	T7N R17W Sec 7	12/11/2002	157.2
LBA#3	AMC357052	Fee#2002-06067	T7N R17W Sec 7	12/15/2002	149.6
	Amended	Fee#2004-00744		1/31/2004	
LBA#4	AMC357053	Fee#2002-06068	T7N R18W Sec 12	12/15/2002	154
	Amended	Fee#2004-00745		1/31/2004	
LBA#5	AMC357195	Fee#2003-0016	T7N R18W Sec 12, 13	12/29/2002	159.8
	Amended	Fee#2004-00746		1/31/2004	
LBA#6	AMC357196	Fee#2003-0017	T7N R18W Sec 12	12/29/2002	160
LBA#7	AMC357197	Fee#2003-0018	T7N R18W Sec 12	12/29/2002	156.2
LBA#8	AMC360589	Fee#2004-00224	T7N R17W Sec 5, 6	1/1/2004	160
LBA#9	AMC360590	Fee#2004-00509	T7N R17W Sec 7, 8	1/24/2004	160
LBA#10	AMC360591	Fee#2004-00510	T7N R17W Sec 8	1/24/2004	160
LBA#11	AMC360592	Fee#2004-00511	T7N R17W Secs 8, 17, 18	1/24/2004	160
LBA#12	AMC360593	Fee#2004-00512	T7N R17W Secs 7, 18	1/24/2004	160

Lode Claims located September 2004

<u>Claim</u>	<u>AMC#</u>	<u>Recording Info</u>	<u>Township / Range / Section</u>	<u>Approx Date Located</u>	<u>Acreage</u>
Little Butte #1	AMC362656	Fee2004-04670	T7N R17W Secs 5,6,7,8	9/3/2004	20
Little Butte #2	AMC362657	Fee2004-04671	T7N R17W Secs 6,7,8	9/3/2004	20
Little Butte #3	AMC362658	Fee2004-04672	T7N R17W Secs 7, 8	9/3/2004	20
Little Butte #4	AMC362659	Fee2004-04673	T7N R17W Secs 5, 6, 8	9/3/2004	20
Little Butte #5	AMC362660	Fee2004-04674	T7N R17W Secs 6, 7	9/3/2004	20
Arrastre #1	AMC362661	Fee2994-04675	T7N R17W Secs 7, 8	9/3/2004	20
Arrastre #2	AMC362662	Fee2004-04676	T7N R17W Secs 7, 8	9/3/2004	20
Arrastre #3	AMC362663	Fee2004-04677	T7N R17W Sec 7	9/3/2004	20
Airstrip #1	AMC362664	Fee2004-04678	T7N R17W Sec 8	9/3/2004	20
Airstrip #2	AMC362665	Fee2004-04679	T7N R17W Sec 8	9/3/2004	20
Flat Fault #1	AMC362666	Fee2004-04680	T7N R17W Sec 7	9/3/2004	20
Flat Fault #2	AMC362667	Fee2004-04681	T7N R17W Sec 7	9/3/2004	20
Flat Fault #3	AMC362668	Fee2004-04682	T7N R17W Sec 7	9/3/2004	20
Flat Fault #4	AMC362669	Fee2004-04683	T7N R17W Sec 7	9/3/2004	20

PHOENIX, ARIZONA

2008 AUG 12 A 7:31

RECEIVED
B.L.M. AZ STATE OFFICE

MAINTENANCE FEE PAYMENT

Claimant Name: Middle Verde Development Co., LLC
 Address: 9212 Empire Rock St
 City: Las Vegas State: NV Zip: 89143
 Telephone: (702) 533-8372
 E-mail address: searchlightwest@aol.com
 Signature: Frederick C. Bauman

RECEIVED
 B.L.M. AZ STATE OFFICE
 2008 AUG 12 A 1 31
 PHOENIX, ARIZONA

BLM
 Date
 Stamp

Check here if this is a change of address.

Copperstone project - 37 claims - \$4,625

LINE NO.	AMC NUMBER	CLAIM/SITE NAME	COUNTY RECORDER DATA (If available)	TWP	RNG	SEC
1	<u>see attachment</u>					
2						
3						
4						
5						
6						
7						
8						
9						
10						

List additional claims on Form MCF114.

Bureau of Land Management
 Arizona State Office
www.az.blm.gov

No. of Claims: 37 x \$125 = 4625.00
 Check No: 1202 Init. SB8
 Receipt No.: 1759533
 For BLM Use Only

Form: MCF112
 Revised July 2005

<u>Claim</u>	<u>AMC#</u>	<u>Recording Info</u>	<u>Township / Range / Section</u>	<u>Date Located</u>	<u>Acreage</u>
CSX#1	357550	Fee#2003-00299	T6N R20W Secs 27, 28	01/19/2003	160
CSX#2	364781	Fee#2005-01812	T6N R20W Secs 26, 35	01/15/2005	160
CSX#3	364782	Fee#2005-01813	T6N R20W Secs 26, 35	01/15/2005	160
CSX#4	364783	Fee#2005-01814	T6N R20W Secs 26, 35	01/15/2005	160
CSX#5	364784	Fee#2005-01815	T6N R20W Secs 26, 35	01/15/2005	160
CSX#6	357551	Fee#2003-00483	T6N R20W Secs 33, 34	1/26/2003	160
CSX#7	357552	Fee#2003-00484	T6N R20W Secs 33, 34	1/26/2003	160
CSX#8	360432	Fee#2004-00225	T5N R20W Secs 3, 4		
			T6N R20W Secs 26, 27	1/11/2004	160
CSX#9	360433	Fee#2004-00226	T5N R20W Secs 3, 4	1/11/2004	160
			T6N, R20W Sec34		
CSX#10	360434	Fee#2004-00227	T5N R20W Sec 4	1/11/2004	160
CSX#11	364926	Fee#2005-00426	T6N R20W Sec 35	01/15/2005	160
			T5N R20W Secs 2, 3		
CSX#12	364927	Fee#2005-00427	T6N R20W Sec 35	01/15/2005	160
			T5N R20W Sec 2		
CSX#13	364928	Fee#2005-00428	T6N R20W Sec 36	01/15/2005	160
			T5N R20W Secs 1, 2		
CSX#14	364929	Fee#2005-00429	T6N, R20W Sec 36	01/15/2005	160
CSX#15	364930	Fee#2005-00430	T5NR20W Sec 1		
			T6N, R19W Sec 31	01/15/2005	160
			T5N R20W Sec 1		
			T5N R19W Sec 6		
CSX#16	364931	Fee#2005-00431	T6N R19W Sec 31	01/15/2005	160
			T5P R19W Sec 6		
CSX#17	364932	Fee#2005-00432	T6N, R20W Secs 25, 36	01/15/2005	160
CSX#18	364933	Fee#2005-00433	T6N R20W Secs 25, 36	01/15/2005	160
CSX#19	364934	Fee#2005-00434	T6N R20W Secs 25, 36	01/15/2005	160
CSX#20	364935	Fee#2005-00435	T6N R20W Secs 25, 36	01/15/2005	160
CSX#21	364936	Fee#2005-00436	T6N R19W, Secs 30, 31	01/15/2005	160
CSX#22	364937	Fee#2005-00437	T6N R19W, Secs 30, 31	01/15/2005	160
CSX#23	364938	Fee#2005-00438	T6N R19W, Secs 30, 31	01/15/2005	160
CSX#24	364939	Fee#2005-00439	T6N R19W, Secs 30, 31	01/15/2005	160
CSX#25	364940	Fee#2005-00440	T6N R20W Sec 26	01/15/2005	124.2
CSX#26	364941	Fee#2005-00441	T6N R20W Secs 24, 25	01/15/2005	112
CSX#27	364942	Fee#2005-00442	T6N R20W Secs 24, 25	01/15/2005	160
CSX#28	364943	Fee#2005-00443	T6N R20W Secs 24, 25	01/15/2005	160
CSX#29	364944	Fee#2005-00444	T6N R20W Secs 24, 25	01/15/2005	160
CSX#30	364945	Fee#2005-00445	T6N R19W Secs 19, 30	01/15/2005	160
CSX#31	364946	Fee#2005-00446	T6N R19W Secs 19/30	01/15/2005	160
CSX#32	364947	Fee#2005-00447	T6N R19W Secs 19, 30	01/15/2005	160
CSX#33	364948	Fee#2005-00448	T6N R19W Secs 19, 30	01/15/2005	160
CSX#34	364949	Fee#2005-00449	T6N R20W Sec 24	01/15/2005	160
CSX#35	364950	Fee#2005-00450	T6N R19W Sec 19	01/15/2005	160
CSX#36	364951	Fee#2005-00451	T6N R20W Secs 27, 34	01/15/2005	157.3
			T5N R20W Sec 3		
South					
Copperstone#1	368409	Fee#2005-06737	T6N R20W Sec 27	09/10/2005	

PHOENIX, ARIZONA

2008 AUG 12 A 7 31

RECEIVED
B.L.M. AZ STATE OFFICE

MAINTENANCE FEE PAYMENT

Claimant Name: Searchlight Exploration, LLC
 Address: 9212 Empire Rock St
 City: Las Vegas State: NV Zip: 89143
 Telephone: (702) 533-8372
 E-mail address: searchlightwest@aol.com
 Signature: Fredrick C. Bannan
Manager

RECEIVED
 B.L.M. AZ STATE OFFICE
 2008 AUG 12 A 1:31
 PHOENIX, ARIZONA
 BLM
 Date
 Stamp

Check here if this is a change of address.
Bonanza Project - 15 claims = \$1,875

LINE NO.	AMC NUMBER	CLAIM/SITE NAME	COUNTY RECORDER DATA (If available)	TWP	RNG	SEC
1		<u>See Attachment</u>				
2						
3						
4						
5						
6						
7						
8						
9						
10						

List additional claims on Form MCF114.

Bureau of Land Management
Arizona State Office
www.az.blm.gov

No. of Claims: 15 x \$125 = 1875.00
 Check No: 1202 Init. SP28
 Receipt No.: 1759533
 For BLM Use Only

Form: MCF112
 Revised July 2005

Exhibit A
 Bonanza Property
 Owens Mining District
 Mohave County, Arizona

<u>Claim</u>	<u>AMC#</u>	<u>Recording Info</u>	<u>Township / Range / Section</u>	<u>Date Located</u>	<u>Approx Acreage</u>
SMG#3	AMC362813	Bk5205 p162	T11N R14W Sec 23	9/1/2004	160
SMG#4	AMC362814	Bk5205 p165	T11N R14W Sec 24	9/1/2004	160
SMG#5	AMC362815	Bk5205 p168	T11N R14W Sec 23	9/1/2004	160
SMG#6	AMC362816	Bk5205 p171	T11N R14W Sec 24	9/1/2004	160
SMG#7	AMC362817	Bk5205 p174	T11N R14W Sec 23	9/1/2004	160
SMG#8	AMC362818	Bk5205 p177	T11N R14W Sec 24	9/1/2004	160
Bonanza #1	AMC364375	Bk5335 p957	T11N R14W Sec 24	12/04/2004	20
Bonanza #2	AMC364376	Bk5335 p959	T11N R14W Sec 24	12/04/2004	20
Bonanza #3	AMC364377	Bk5335 p961	T11N R14W Sec 24	12/04/2004	20
Little Kimble #1	AMC364378	Bk5335 p963	T11N R14W Secs 22, 23	12/04/2004	20

Big Kimble / McGuffie Property
 Owens Mining District
 Mohave County, Arizona

<u>Claim</u>	<u>AMC#</u>	<u>Recording Info</u>	<u>Township / Range / Section</u>	<u>Date Located</u>	<u>Approx Acreage</u>
SMG#9	AMC362819	Bk5205 p180	T11N R14W Secs 26, 27, 34	9/5/2004	160
SMG#10	AMC362820	Bk5205 p183	T11N R14W Secs 26, 27	9/5/2004	160
McGuffie #1	AMC364379	Bk5335 p965	T11N R14W Sec 26	12/04/2004	20
McGuffie #2	AMC364380	Bk5335 p967	T11N R14W Secs 26, 35	12/04/2004	20
Big Kimble #1	AMC364381	Bk5335 p969	T11N R14W Secs 27, 34	12/04/2004	20

RECEIVED
 B.L.M. AZ STATE OFFICE
 2008 AUG 12 A 7:32
 PHOENIX, ARIZONA

MAINTENANCE FEE PAYMENT

Claimant Name: Searchlight Exploration, LLC
 Address: 9212 Empire Rock St
 City: Las Vegas State: NV Zip: 89143
 Telephone: (702)533-8372
 E-mail address: Searchlightwet@aol.com
 Signature: Frederick C Bauman

RECEIVED
 B.L.M. AZ STATE OFFICE
 PHOENIX, ARIZONA
 2008 AUG 12 A 7:32
 BLM
 Date
 Stamp

Check here if this is a change of address.
Clara Project - 23 claims - \$2,875

LINE NO.	AMC NUMBER	CLAIM/SITE NAME	COUNTY RECORDER DATA (If available)	TWP	RNG	SEC
1	<u>see attachment</u>					
2						
3						
4						
5						
6						
7						
8						
9						
10						

List additional claims on Form MCF114.

Bureau of Land Management
 Arizona State Office
www.az.blm.gov

No. of Claims: 23 x \$125 = 2875.00
 Check No: 1202 Init. SPB
 Receipt No.: 1759533
 For BLM Use Only

Form: MCF112
 Revised July 2005

Exhibit A
 Clara Moro Property
 Santa Maria Mining District
 La Paz County, Arizona

<u>Claim</u>	<u>AMC#</u>	<u>Recording Info</u>	<u>Township / Range / Section</u>	<u>Date Located</u>	<u>Approx Acreage</u>
Clara #1	364246	Fee#2004-05776	T10N, R15W Sec 35	11/13/2004	160
Clara #2	364247	Fee#2004-05777	T10N, R15W Sec 35	11/13/2004	160
Clara #3	364248	Fee#2004-05778	T9N, R15W Sec 3	11/13/2004	160
Clara #4	364249	Fee#2004-05779	T9N, R15W Sec 3	11/13/2004	160
Clara #5	364250	Fee#2004-05780	T9N, R15W Sec 3	11/13/2004	160
Clara #6	364251	Fee#2004-05781	T10N, R15W Sec 35	11/13/2004	160
Clara#7	381973	Fee 2007-00507	9N 15W Sec 3	1/23/2007	160
Clara#8	381974	Fee 2007-00508	9N 15W Sec 4	1/23/2007	160
Clara#9	381975	Fee 2007-00509	9N 15W Sec 9	1/23/2007	160
Clara#10	381976	Fee 2007-00510	9N 15W Sec 10	1/23/2007	160
Clara#11	390899	2008-01559	9N 15W Sec 10	3/16/2008	160
Nellie	364254	Fee#2004-05782	T10N R15W Sec 35	11/13/2004	20
Rodgers	364255	Fee#2004-05783	T10N R15W Sec 35	11/13/2004	20
Klapetsky	364256	Fee#2004-05784	T10N R15W Sec 35	11/13/2004	20
Hazel	364257	Fee#2004-05785	T10N R15W Sec 35	11/13/2004	20
Wilson	364258	Fee#2004-05786	T10N R15W Sec 35	11/13/2004	20
Josephine	364259	Fee#2004-05787	T10N R15W Sec 35	11/13/2004	16
MM#36	366290	Fee#2005-03763	T9N R15W Sec 3	6/11/2005	20
MM#38	366291	Fee#2005-03764	T9N R15W Sec 3	6/11/2005	20
MM#40	366292	Fee#2005-03765	T9N R15W Sec 3	6/11/2005	20
MM#57	366293	Fee#2005-03766	T9N R15W Sec 3	6/11/2005	20
MM#59	366294	Fee#2005-03767	T9N R15W Sec 3	6/11/2005	20
MM#61	366295	Fee#2005-03768	T9N R15W Sec 3	6/11/2005	20

PHOENIX, ARIZONA

2008 AUG 12 A 7 32

RECEIVED
 B.L.M. AZ STATE OFFICE

FREDERICK C. BAUMAN
9212 Empire Rock Street
Las Vegas, NV 89143
(702) 533-8372
searchlightwest@aol.com

August 6, 2008

BLM
Arizona State Office
One N. Central Ave., Suite 800
Phoenix, AZ 85004

Re; 2009 Mining Claim Maintenance Fee

Ladies and Gentlemen:

Enclosed is a check for \$7,000 in payment of the 2009 claim maintenance fees for the following projects:

Jerome - 27 claims	\$3,375
Copper Mtn - 29 claims	3,625
TOTAL	<u>\$7,000</u>

Sincerely yours,



Frederick C Bauman

RECEIVED
B.L.M. AZ STATE OFFICE
2008 AUG 12 A 7 32
PHOENIX, ARIZONA

MAINTENANCE FEE PAYMENT

Claimant Name: Mt. Le Verde Development Co., LLC
 Address: 9212 E Empire Rock St
 City: Las Vegas State: NV Zip: 89143
 Telephone: (702) 533-8372
 E-mail address: see highlightwest@aol.com
 Signature: Friede K. Bauman

BLM
Date
Stamp

2008 AUG 12 A 7:32

PHOENIX, ARIZONA

RECEIVED
B.L.M. AZ STATE OFFICE

Check here if there is a change of address.

Jerome Project - 27 claims - \$3,375

LINE NO.	AMC NUMBER	CLAIM/SITE NAME	COUNTY RECORDER DATA (if available)	TWP	RNG	SEC
1	see	attachment				
2						
3						
4						
5						
6						
7						
8						
9						
10						

List additional claims on Form MCF114.

No. of Claims: 27 x \$125 = 3375.00
 Check No: 1203 Init. SB8
 Receipt No.: 1759533
 For BLM Use Only

Bureau of Land Management
 Arizona State Office
www.az.blm.gov

Form: MCF112
 Revised July 2005

Exhibit " " "
Jerome Project
Verde Mining District
Yavapai County, Arizona

Silver Spring Claim Block

Jerome Portland	364683	Bk 4236 pg 102	T15N R2 ½ E Sec 12	2/13/2005	20
IP#1	364629	Bk 4236 pg 113	T15N R2E Sec 12	2/13/2005	139.4
IP#2	364630	Bk 4236 pg 112	T15N R 2 ½ E Sec 12 T15N R2 ½ E Sec 12	2/13/2005	160
IP#3	364631	Bk 4236 pg 111	T15N R2 ½ E Sec 12	2/13/2005	135
IP#4	364632	Bk 4236 pg 110	T15N R2 ½ E Sec 1 T15N R3E Secs 7, 18	2/13/2005	160
IP#5	364633	Bk 4236 pg 109	T15N R3E Secs 18, 19	2/13/2005	160
IP#6	364634	Bk 4236 pg 108	T15N R2E Sec 13 T15N R 2 ½ E Sec 13.	2/13/2005	160

Copper Chief (West) Claim Block

Frances H	364682	Bk 4236 pg 96	T 15 N R2 ½ E Sec 1	2/13/2005	18
Jessie Marion	364684	Bk 4236 pg 99	T15N R2E Sec 1	2/13/2005	20
Lavinia	364685	Bk 4236 pg 97	T15N R2E Sec 1 T15N R2 ½ E Sec 1	2/13/2005	17
Prince	364686	Bk 4236 pg 100	T15N R2E Sec 1 T15N R2 ½ E Sec 1	2/13/2005	20
Viola	364687	Bk 4236 pg 98	T15N R2E Sec 1	2/13/2005	20
CCW#1	364627	Bk 4236 pg 114	T15N R2E Sec 1	2/13/2005	160
CCW#2	364628	Bk 4236 pg 101	T15N R2E Sec 12	2/13/2005	160

Red Flat Claim Block

HC#1	364323	Bk 4212 pg 280	T17N R2E Sec 29	12/03/2004	160
HC#2	364324	Bk 4212 pg 281	T17N R2E Sec 28	12/03/2004	160
HC#3	364525	Bk 4212 pg 282	T17N R2E Sec 29	12/03/2004	160
HC#4	364326	Bk 4212 pg 283	T17N R2E Sec 28	12/03/2004	160
HC#5	364327	Bk 4212 pg 284	T17N R2E Sec 28	12/03/2004	160
HC#6	364328	Bk 4212 pg 285	T17N R2E Sec 32	12/03/2004	160
HC#7	364329	Bk 4212 pg 286	T17N R2E Sec 33	12/03/2004	160
HC#8	364330	Bk 4212 pg 287	T17N R2E Sec 33	12/03/2004	160

Copper Canyon Claim Block

WAC#1	360999	Bk 4121 pg 534	T13N, R4E Sec 10	2/16/2004	160
WAC#2	361000	Bk 4121 pg 535	T13N, R4E Sec 11	2/16/2004	160
WAC#3	361001	Bk 4121 pg 536	T13N, R4E Sec 10	2/16/2004	160

United States Mine

USM#1	391265	Book 4589 Pg 175	18N 1E Sec 27, 28	4/13/2008	160
United States	391266	Book 4589 Pg 176	18N 1E Sec 27, 28	4/13/2008	20

PHOENIX, ARIZONA

2008 AUG 12 A 7 32

RECEIVED
B.L.M. AZ STATE OFFICE

MAINTENANCE FEE PAYMENT

Claimant Name: Searchlight Exploration, LLC
 Address: 9212 Empire Rock St
 City: Las Vegas State: NV Zip: 89143
 Telephone: (702) 533-8372
 E-mail address: Searchlightwet@aol.com
 Signature: Frederick C Bauman

RECEIVED
 B.L.M. AZ STATE OFFICE
 2008 AUG 12 A 7:32
 PHOENIX, ARIZONA
 BLM
 Date
 Stamp

Check here if this is a change of address.

Copper Mountain Project - 29 claims - \$3,625

LINE NO.	AMC NUMBER	CLAIM/SITE NAME	COUNTY RECORDER DATA (If available)	TWP	RNG	SEC
1		<u>see attachment</u>				
2						
3						
4						
5						
6						
7						
8						
9						
10						

List additional claims on Form MCF114.

Bureau of Land Management
 Arizona State Office
www.az.blm.gov

No. of Claims: 29 x \$125 = 3625
 Check No: 1203 Init. SPB
 Receipt No.: 1759533
 For BLM Use Only

Form: MCF112
 Revised July 2005

This form is available from the Arizona Department of Mines and Mineral Resources and may be reproduced.

AMC360996
 AUB

Exhibit A
 Copper Mountain Property
 Agua Fria Mining District
 Yavapai County, Arizona

<u>Claim</u>	<u>AMC#</u>	<u>Recording Info</u>	<u>Township / Range / Section</u>	<u>Date Located</u>	<u>Approx Acreage</u>
AF#1	AMC360628	Bk 4113 p 108	T12N R2E Sec 6	1/19/2004	146.56
AV#1	AMC360759	Bk 4121 p 524	T12N R2E Sec 7	2/16/2004	150.95
AV#2	AMC360760	Bk 4121 P 525	T12N R2E Sec 7	2/16/2004	158.12
AV#3	AMC360761	Bk 4121 p 526	T12N R2E Sec 6, 7	2/16/2004	152.83
AV#4	AMC360862	Bk 4121 p 527	T12N R2E Sec 18	2/16/2004	142.35
AV#5	AMC360863	Bk 4121 p 528	T12N R2E Sec 17, 18, 19, 20	2/16/2004	159.79
AV#6	AMC360864	Bk 4121 p 529	T12N R2E Sec 19, 30	2/16/2004	159.28
AV#7	AMC360991	Bk 4121 p 530	T12N R2E Sec 17, 20	2/16/2004	158.5
AV#8	AMC360992	Bk 4121 p 531	T12N R2E Sec 20	2/16/2004	159.61
AV#9	AMC360993	Bk 4121 p 532	T12N R2E Sec 20	2/16/2004	160
AV#10	AMC360994	Bk 4121 p 533	T12N R2E Sec 20	2/16/2004	160
AV#11	AMC360995	Bk 4134 p 916	T12N R2E Sec 19	3/21/2004	160
AV#12	AMC360996	Bk 4134 p 917	T12N R2E Sec 25, 30	3/21/2004	160
AV#13	AMC360997	Bk 4134 p 918	T12N R2E Sec 30	3/21/2004	160
AV#14	AMC360998	Bk 4134 p 919	T12N R2E Sec 30	3/21/2004	158
Big Bug	AMC363464	Bk 4202 p 693	T12N R2E Sec 7	10/23/2004	20
Old Minor	AMC363469	Bk 4202 p 695	T12N R2E Secs 17, 20	10/23/2004	20
Copper Hill #1	AMC363465	Bk 4202 p 696	T12N R2E Sec 19	10/23/2004	20
Copper Hill #2	AMC363466	Bk 4202 p 697	T12N R2E Sec 19	10/23/2004	20
Copper Hill #3	AMC363467	Bk 4202 p 698	T12N R2E Sec 20	10/23/2004	20
Hack#1	AMC363468	Bk 4202 p 694	T12N R2E Sec 7	10/23/2004	20
Pocahontas	AMC371359	Bk 4371 Pg 150	T12N R2E Sec 30	2/19/2006	20
Pocahontas No.2	AMC371360	Bk 4371 Pg 151	T12N R2E Sec 30, 31	2/19/2006	20
Copper Mountain No.1	AMC371356	Bk 4371 Pg 152	T12N R2E Sec 30	2/19/2006	20
Copper Mountain No.2	AMC371357	Bk 4371 Pg 153	T12N R2E Sec 30	2/19/2006	20
Copper Bell	AMC371353	Bk 4371 Pg 154	T12N R2E Sec 19, 30	2/19/2006	20
Copper Queen Copper	AMC371358	Bk 4371 Pg 155	T12N R2E Sec 19	2/19/2006	20
Dome No.1 Copper	AMC371354	Bk 4371 Pg 156	T12N R2E Sec 19	2/19/2006	20
Dome No.2	AMC371355	Bk 4371 Pg 157	T12N R2E Sec 19	2/19/2006	20

RECEIVED
 B.L.M. AZ STATE OFFICE
 2008 AUG 12 A 7 32
 PHOENIX, ARIZONA

FREDERICK C. BAUMAN
9212 Empire Rock Street
Las Vegas, NV 89143
(702) 533-8372
searchlightwest@aol.com

August 6, 2008

BLM
Arizona State Office
One N. Central Ave., Suite 800
Phoenix, AZ 85004

Re; 2009 Mining Claim Maintenance Fee

Ladies and Gentlemen:

Enclosed is a check for \$3,125 in payment of the 2009 claim maintenance fees for the following projects:

American Molygold – 25 claims \$3,125

Sincerely yours,



Frederick C Bauman

RECEIVED
B.L.M. AZ STATE OFFICE
2008 AUG 12 A 7 32
PHOENIX, ARIZONA

MAINTENANCE FEE PAYMENT

Claimant Name: Middle Verde Development Co., LLC
 Address: 9212 Empire Rock St
 City: Las Vegas State: NV Zip: 89143
 Telephone: (702) 533-8372
 E-mail address: searchlightwest@aol.com
 Signature: Fredrick C Bauman

RECEIVED
 BLM, AZ STATE OFFICE
 PHOENIX, ARIZONA
 2008 AUG 12 A 7 32
 BLM
 Date
 Stamp

Check here if this is a change of address.
American Molybdenum Project - 25 claims - \$3,125

LINE NO.	AMC NUMBER	CLAIM/SITE NAME	COUNTY RECORDER DATA (If available)	TWP	RNG	SEC
1		<u>see attachment</u>				
2						
3						
4						
5						
6						
7						
8						
9						
10						

List additional claims on Form MCF114.

Bureau of Land Management
 Arizona State Office
www.az.blm.gov

No. of Claims: 25 x \$125 = 3125
 Check No: 1204 Init. SPB
 Receipt No.: 1759533
 For BLM Use Only

Form: MCF112
 Revised July 2005

Exhibit "A"
 American Molygold Property
 Cherry Creek Mining District
 Yavapai County, Arizona

<u>Claim</u>	<u>AMC#</u>	<u>Recording Info</u>	<u>Township / Range / Section</u>	<u>Date</u>	<u>Approx</u>
<u>Located</u>	<u>Acreage</u>				
Big Chief	364347	Bk 4212 pg 290	T14N R3E Secs 21, 28	11/26/2004	20
Gold Leaf	364348	Bk 4212 pg 291	T14N R3E Sec 28	11/26/2004	20
Logan	364349	Bk 4212 pg 292	T14N R3E Sec 28	11/26/2004	20
Blue Monster	364502	Bk 4218 pg 722	T14N R3E Secs 14, 15	12/17/2004	20
Gold Eagle #1	364504	Bk 4218 pg 723	T14N R3E Sec 15	12/17/2004	20
Gold Eagle #2	364505	Bk 4218 pg 724	T14N R3E Sec 15	12/17/2004	20
Pfau	364507	Bk 4218 pg 721	T14N R3E Sec 11	12/17/2004	20
Cherry King	364503	Bk 4218 pg 726	T14N R3E Sec 9	12/17/2004	20
Hillside	364506	Bk 4218 pg 725	T14N R3E Sec 9	12/17/2004	20
Monarch #1	364350	Bk 4218 pg 717	T14N R3E Sec 3	11/26/2004	20
Monarch #2	364351	Bk 4218 pg 718	T14N R3E Sec 3	11/26/2004	20
Monarch #3	364353	Bk 4218 pg 719	T14N R3E Secs 3,10	11/26/2004	20
Monarch #4	364352	Bk 4218 pg 720	T14N R3E Secs 3, 4	11/26/2004	20
CG#1	364483	Bk 4218 pg 728	T14N R3E Secs 10, 15, 16	12/17/2004	160
CG#2	364484	Bk 4218 pg 730	T14N R3E Sec 15	12/17/2004	152
CG#3	364485	Bk 4218 pg 731	T14N R3E Secs 10, 11, 14, 15	12/17/2004	160
CG#4	364331	Bk 4218 pg 729	T14N R3E Secs 3, 10	11/26/2004	160
CG#5	364332	Bk 4212 pg 288	T14N R3E Secs 21, 28	11/26/2004	160
CG#6	364333	Bk 4212 pg 289	T14N R3E Secs 22, 27	11/26/2004	160
CG#7	364486	Bk 4218 pg 727	T14N R3E Secs 11, 14	12/17/2004	160
CG#8	364611	Bk 4236 pg 103	T14N R3E Secs 16, 21	2/13/2005	160
CG#9	364612	Bk 4236 pg 104	T14N R3E Secs 16, 21	2/13/2005	160
CG#10	364613	Bk 4236 pg 105	T14N R3E Secs 3, 10, 15	2/13/2005	157
CG#11	364614	Bk 4236 pg 106	T14N R3E Secs 3, 10	2/13/2005	159.6
CG#12	364615	Bk 4236 pg 107	T14N R3E Secs 10, 15	2/13/2005	155.6

RECEIVED
 B.L.M. AZ STATE OFFICE
 2008 AUG 12 A 7:33
 PHOENIX, ARIZONA

United States Department of the Interior
Bureau of Land Management
 BUSINESS & SUPPORT SVCS DIV
 ONE N CENTRAL AVE SUITE 800
 PHOENIX, AZ 85004 -4427
 Phone: (602) 417-9200

Receipt

No:

1759533

Transaction #: 1817023	
Date of Transaction: 08/12/2008	
CUSTOMER:	FREDERICK C BAUMAN 9212 EMPIRE ROCK ST LAS VEGAS, NV 89143

LINE #	QTY	DESCRIPTION	REMARKS	UNIT PRICE	TOTAL
1	10.00	LOCATABLE MINERALS / MINING CLAIMS-NOT NEW-UNADJUD, ONE AUTH NO. ONLY / MINING CLAIM MONEY RECEIVED (455) CASES: AMC350565/\$2375.00, AMC367211/\$1375.00, AMC393053/\$2750.00, AMC357050/\$3250.00, AMC357550/\$4625.00, AMC362813/\$1875.00, AMC364246/\$2875.00, AMC364683/\$3375.00, ^{125.} AMC360628/\$3625.00, AMC364347/\$3125.00	MAINT 2009	- n/a -	29250.00
TOTAL:					\$29,250.00

PAYMENT INFORMATION			
1	AMOUNT:	\$12,625.00	POSTMARKED: 8/7/08 0:00
	TYPE:	CHECK	RECEIVED: 08/12/2008
	CHECK NO:	1202	
	NAME:	SEARCHLIGHT EXPLORATION LLC 9212 EMPIRE ROCK ST LAS VEGAS NV 89143	
2	AMOUNT:	\$7,000.00	POSTMARKED: 8/7/08 0:00
	TYPE:	CHECK	RECEIVED: 08/12/2008
	CHECK NO:	1203	
	NAME:	SEARCHLIGHT EXPLORATION LLC 9212 EMPIRE ROCK ST LAS VEGAS NV 89143	
3	AMOUNT:	\$6,500.00	POSTMARKED: 8/7/08 0:00
	TYPE:	CHECK	RECEIVED: 08/12/2008
	CHECK NO:	1200	
	NAME:	SEARCHLIGHT EXPLORATION LLC 9212 EMPIRE ROCK ST LAS VEGAS NV 89143	

4	AMOUNT:	\$3,125.00	POSTMARKED:	8/7/08 0:00
	TYPE:	CHECK	RECEIVED:	08/12/2008
	CHECK NO:	1204		
	NAME:	SEARCHLIGHT EXPLORATION LLC 9212 EMPIRE ROCK ST LAS VEGAS NV 89143		

REMARKS

This receipt was generated by the automated BLM Collections and Billing System and is a paper representation of a portion of the official electronic record contained therein.

Message:

23 ROWS RETRIEVED

CBS Export Results Report

Include Resolved Records

Record Status

- Error Records (E/M/I)
- Accepted Records (A/W)
- "On Hold" Records (H)
- All Records (for s/n or receipt nr)
- Exported, No Results From CBS
- New (not yet exported)

Search Criteria

Enter export Date (mm/dd/yyyy) ALL
 Serial Number match (optional)
 Receipt Nr (optional) 1518513
 Export Nr (exclusive)
 LR2000 User (defaults to login) ALL

Responsible Area (Errors Only)

- User (U,X)
- Programmer (P,X)
- All (U,P,X)

[User Guide](#)

	Resend?	Export Nr	A/D	Serial Nr	Multi	Code	\$ Amount	Remarks	Receipt Nr	LR2000 User	#Msg	Resolved?	OK	Stat1
1	<input type="checkbox"/>	1265664	A	AMC364246		582	125.00	2008	1518513	P5BROWN		<input type="checkbox"/>		

Return to:
 Frederick C Bauman
 9212 Empire Rock St
 Las Vegas, NV
 89143

MAINTENANCE FEE PAYMENT

Claimant Name: Searchlight Exploration, LLC
 Address: 9212 Empire Rock St
 City: Las Vegas State: NV Zip: 89143
 Telephone: (702) 396-5292
 E-mail address:
 Signature: Frederick C Bauman
Manager

BLM
 Date
 Stamp

PHOENIX, ARIZONA

2001 JUL - 2 A 8: 23

RECEIVED
 B.L.M. AZ STATE OFFICE

Check here if this is a change of address.
Claim Project - 23 claims \$2,875

LINE NO.	AMC NUMBER	CLAIM/SITE NAME	COUNTY RECORDER DATA (If available)	TWP	RNG	SEC
1		<u>See attachment</u>				
2						
3						
4						
5						
6						
7						
8						
9						
10						

List additional claims on Form MCF114.

No. of Claims: 23 x \$125 = \$2875.00
 Check No: 1342 Init. FCB
 Receipt No.: 1518513
 For BLM Use Only

Bureau of Land Management
 Arizona State Office
www.az.blm.gov

Form: MCF112
 Revised July 2005

This form is available from the Arizona Department of Mines and Mineral Resources and may be reproduced.

Exhibit A
 Clara Moro Property
 Santa Maria Mining District
 La Paz County, Arizona

<u>Claim</u>	<u>AMC#</u>	<u>Recording Info</u>	<u>Township / Range / Section</u>	<u>Date Located</u>	<u>Approx Acreage</u>
Clara #1	364246	Fee#2004-05776	T10N, R15W Sec 35	11/13/2004	160
Clara #2	364247	Fee#2004-05777	T10N, R15W Sec 35	11/13/2004	160
Clara #3	364248	Fee#2004-05778	T9N, R15W Sec 3	11/13/2004	160
Clara #4	364249	Fee#2004-05779	T9N, R15W Sec 3	11/13/2004	160
Clara #5	364250	Fee#2004-05780	T9N, R15W Sec 3	11/13/2004	160
Clara #6	364251	Fee#2004-05781	T10N, R15W Sec 35	11/13/2004	160
Clara#7	381973	Fee 2007-00507	9N 15W Sec 3	1/23/2007	160
Clara#8	381974	Fee 2007-00508	9N 15W Sec 4	1/23/2007	160
Clara#9	381975	Fee 2007-00509	9N 15W Sec 9	1/23/2007	160
Clara#10	381976	Fee 2007-00510	9N 15W Sec 10	1/23/2007	160
Clara#11	381977	Fee 2007-00511	9N 15W Sec 10	1/23/2007	160
Nellie	364254	Fee#2004-05782	T10N R15W Sec 35	11/13/2004	20
Rodgers	364255	Fee#2004-05783	T10N R15W Sec 35	11/13/2004	20
Klapetsky	364256	Fee#2004-05784	T10N R15W Sec 35	11/13/2004	20
Hazel	364257	Fee#2004-05785	T10N R15W Sec 35	11/13/2004	20
Wilson	364258	Fee#2004-05786	T10N R15W Sec 35	11/13/2004	20
Josephine	364259	Fee#2004-05787	T10N R15W Sec 35	11/13/2004	16
MM#36	366290	Fee#2005-03763	T9N R15W Sec 3	6/11/2005	20
MM#38	366291	Fee#2005-03764	T9N R15W Sec 3	6/11/2005	20
MM#40	366292	Fee#2005-03765	T9N R15W Sec 3	6/11/2005	20
MM#57	366293	Fee#2005-03766	T9N R15W Sec 3	6/11/2005	20
MM#59	366294	Fee#2005-03767	T9N R15W Sec 3	6/11/2005	20
MM#61	366295	Fee#2005-03768	T9N R15W Sec 3	6/11/2005	20

RECEIVED
 B.L.M. AZ STATE OFFICE
 2001 JUL -2 A 8:23
 PHOENIX, ARIZONA

United States Department of the Interior
Bureau of Land Management
 BUSINESS & SUPPORT SVCS DIV
 ONE N CENTRAL AVE SUITE 800
 PHOENIX, AZ 85004 -4427
 Phone: (602) 417-9200

Receipt

No: 1518513

Transaction #: 1569156		ENTERED INTO COMPUTER	
Date of Transaction: 07/02/2007		JUL 11 2007 <i>BB</i>	
CUSTOMER:	SEARCHLIGHT EXPLORATION LLC 9212 EMPIRE ROCK ST LAS VEGAS, NV 89143		

LINE #	QTY	DESCRIPTION	REMARKS	UNIT PRICE	TOTAL
1	1.00	LOCATABLE MINERALS / MINING CLAIMS-NOT NEW-UNADJUD, ONE AUTH NO. ONLY / MINING CLAIM MONEY RECEIVED (455) CASES: AMC364246/\$2875.00	MAINT 2008 (23)	- n/a -	2875.00
TOTAL:					\$2,875.00

PAYMENT INFORMATION					
1	AMOUNT:	\$2,875.00	POSTMARKED:	6/27/07 0:00	
	TYPE:	CHECK	RECEIVED:	07/02/2007	
	CHECK NO:	1342			
	NAME:	SEARCHLIGHT EXPLORATION LLC 9212 EMPIRE ROCK ST LAS VEGAS NV 89143			

REMARKS

This receipt was generated by the automated BLM Collections and Billing System and is a paper representation of a portion of the official electronic record contained therein.

United States Department of the Interior
Bureau of Land Management
 BUSINESS & SUPPORT SVCS DIV
 ONE N CENTRAL AVE
 PHOENIX, AZ 85004 -2203
 Phone: (602) 417-9200

AMC 364238
 AMC 364254

Receipt

AMC 366290
 AMC 362684
 1281939

No:

AMC 355890
~~AMC 360629~~
~~AMC 357192~~
 AMC 360629
 AMC 369926
 AMC 368880

Transaction #: 1325782	
Date of Transaction: 05/15/2006	
CUSTOMER:	SEARCHLIGHT EXPLORATION LLC 9212 EMPIRE ROCK ST LAS VEGAS,NV 89143

LINE #	QTY	DESCRIPTION	REMARKS	UNIT PRICE	TOTAL
1	1.00	LOCATABLE MINERALS / MINING CLAIMS-NOT NEW-UNADJUD,ONE AUTH NO. ONLY / MINING CLAIM MONEY RECEIVED (455) CASES: AMC364246/\$5125.00	MAINT 07/41	- n/a -	5125.00
TOTAL:					\$5,125.00

PAYMENT INFORMATION					
1	AMOUNT:	\$5,125.00	POSTMARKED:	05/10/2006	
	TYPE:	CHECK	RECEIVED:	05/12/2006	
	CHECK NO:	1246			
	NAME:	SEARCHLIGHT EXPLORATION LLC 9212 EMPIRE ROCK ST LAS VEGAS NV 89143			

REMARKS

This receipt was generated by the automated BLM Collections and Billing System and is a paper representation of a portion of the official electronic record contained therein.

PAID BY COMPUTER

RE 5/16/06

FREDERICK C. BAUMAN

Attorney at Law

9212 Empire Rock Street

Las Vegas, NV 89143

(702) 396-5292

Also licensed to practice law in CA, NJ, NY, NV, PA and TX

May 10, 2006

Bureau of Land Management
Arizona State Office
One North Central Ave.
Phoenix, AZ 85004


Re: 2007 Claim Maintenance Fees

Ladies and Gentlemen:

On behalf of the claimants, I am enclosing a Searchlight Exploration check in the amount of \$5,125 in payment of the 2007 claim maintenance fees (@\$125 per claim) for the following projects. An individual form is included for each project. Please advise if the fee is once again being increased so that any additional amount can be paid.

Clara Moro	¹⁸ 19 claims	\$ 2,250
Burnt Well	10 claims	1,250
Silverfield	13 claims	<u>1,625</u>
Total		\$ 5,125

Sincerely yours,


Frederick C. Bauman

RECEIVED
B.L.M. AZ STATE OFFICE
2006 MAY 12 P 12:48
PHOENIX, ARIZONA

Return to:
 Frederick C Bauman
 9212 Empire Rock St
 Las Vegas, NV 89143

MAINTENANCE FEE PAYMENT

Claimant Name: Searchlight Exploration, LLC
 Address: 9212 Empire Rock St
 City: Las Vegas State: NV Zip: 89143
 Telephone: (702) 396-5292
 E-mail address: _____
 Signature: Frederick C Bauman
Manager

RECEIVED
 BLM. AZ STATE OFFICE
 PHOENIX, ARIZONA
 2006 MAY 12 P 12: 48
 BLM
 Date
 Stamp

Check here if this is a change of address
Clara Moro Project - 18 claims

LINE NO.	AMC NUMBER	CLAIM/SITE NAME	COUNTY RECORDER DATA (If available)	TWP	RNG	SEC
1						
2						
3						
4						
5						
6						
7						
8						
9						
10						

List additional claims on Form MCF114.

Bureau of Land Management
 Arizona State Office
www.az.blm.gov

No. of Claims: 18 x \$125 = 2,250
 Check No: 1246 Init. MMC
 Receipt No.: _____
 For BLM Use Only

Form: MCF112
 Revised July 2005

Exhibit A
 Clara Moro Property
 Santa Maria Mining District
 La Paz County, Arizona

<u>Claim</u>	<u>AMC#</u>	<u>Recording Info</u>	<u>Township / Range / Section</u>	<u>Date Located</u>	<u>Approx Acreage</u>
Clara #1	364246	Fee#2004-05776	T10N, R15W Sec 35	11/13/2004	160
Clara #2	364247	Fee#2004-05777	T10N, R15W Sec 35	11/13/2004	160
Clara #3	364248	Fee#2004-05778	T9N, R15W Sec 3	11/13/2004	160
Clara #4	364249	Fee#2004-05779	T9N, R15W Sec 3	11/13/2004	160
Clara #5	364250	Fee#2004-05780	T9N, R15W Sec 3	11/13/2004	160
Clara #6	364251	Fee#2004-05781	T10N, R15W Sec 35	11/13/2004	160
Nellie	364254	Fee#2004-05782	T10N R15W Sec 35	11/13/2004	20
Rodgers	364255	Fee#2004-05783	T10N R15W Sec 35	11/13/2004	20
Klapetsky	364256	Fee#2004-05784	T10N R15W Sec 35	11/13/2004	20
Hazel	364257	Fee#2004-05785	T10N R15W Sec 35	11/13/2004	20
Wilson	364258	Fee#2004-05786	T10N R15W Sec 35	11/13/2004	20
Josephine	364259	Fee#2004-05787	T10N R15W Sec 35	11/13/2004	16
MM#36	366290	Fee#2005-03763	T9N R15W Sec 3	6/11/2005	20
MM#38	366291	Fee#2005-03764	T9N R15W Sec 3	6/11/2005	20
MM#40	366292	Fee#2005-03765	T9N R15W Sec 3	6/11/2005	20
MM#57	366293	Fee#2005-03766	T9N R15W Sec 3	6/11/2005	20
MM#59	366294	Fee#2005-03767	T9N R15W Sec 3	6/11/2005	20
MM#61	366295	Fee#2005-03768	T9N R15W Sec 3	6/11/2005	20

RECEIVED
 B.L.M. AZ STATE OFFICE
 2006 MAY 12 P 12:48
 PHOENIX, ARIZONA

RE 5/16/06

18

Return to:

Fredentz C Bauman
9212 Empire Rock St
Las Vegas, NV 89143

MAINTENANCE FEE PAYMENT

Claimant Name: Searchlight Exploration, LLC
Address: 9212 Empire Rock St
City: Las Vegas State: NV Zip: 89143
Telephone: (702) 396-5292
E-mail address: _____
Signature: Fredentz C Bauman - manager

Check here if this is a change of address.
Burnt well Project - 10 claims

RECEIVED
B.L.M. AZ STATE OFFICE
2006 MAY 12 P 12:48
PHOENIX, ARIZONA
BLM
Date
Stamp

LINE NO.	AMC NUMBER	CLAIM/SITE NAME	COUNTY RECORDER DATA (If available)	TWP	RNG	SEC
1						
2						
3						
4						
5						
6						
7						
8						
9						
10						

List additional claims on Form MCF114.

Bureau of Land Management
Arizona State Office
www.az.blm.gov

No. of Claims: 10 x \$125 = 1,250
Check No: 1246 Init. FMC
Receipt No.: _____
For BLM Use Only

Form: MCF112
Revised July 2005

Exhibit A
 Burnt Well Property
 Harcuvar Mining District
 La Paz County, Arizona

<u>Claim</u>	<u>AMC#</u>	<u>Recording Info</u>	<u>Township / Range / Section</u>	<u>Date Located</u>	<u>Approx Acreage</u>
Silver Lining Lode	AMC362684	Fee#2004-04684	T9N R11W Sec 30	9/3/2004	20
BWP#1	AMC355890	Fee#2001-03832	T9N R11W Sec 30	9/3/2001	160
BWP#2	AMC360629	Fee#2004-00747	T9N R11W Secs 30, 31	1/31/2004	160
BWP#3	AMC357192	Fee#2002-06154	T9N R12W Sec 36	12/15/2002	160
BWP#4	AMC357193	Fee#2002-06155	T8N R12W Sec 2	12/15/2002	160
BWP#5	AMC357194	Fee#2002-06156	T9N R12W Sec 35	12/15/2002	160
BWP#6	AMC360630	Fee#2004-00748	T9N R12W Sec 36	1/31/2004	160
BWP#7	AMC360631	Fee#2004-00749	T9N R12W Sec 36	1/31/2004	160
BWP#8	AMC369926	Fee#2006-01012	T9N R11W Sec 30	2/2/2006	160
BWP#9	AMC369927	Fee#2006-01013	T9N R11W Sec 30	2/2/2006	160

RECEIVED
 B.L.M. AZ STATE OFFICE
 2006 MAY 12 P 12:48
 PHOENIX, ARIZONA

RE 5/16/06

Return to:

Fredentz C Bauman
9212 Empire Rock St
Las Vegas, NV 89143

MAINTENANCE FEE PAYMENT

Claimant Name: Searchlight Exploration, LLC
Address: 9212 Empire Rock St
City: Las Vegas State: NV Zip: 89143
Telephone: (702) 396-5292
E-mail address: _____
Signature: Fredentz C Bauman
manager

Check here if this is a change of address.
Silverfield Project - 13 claims

RECEIVED
BLM - AZ STATE OFFICE
2006 MAY 12 P 12:48
PHOENIX, ARIZONA
BLM
Date
Stamp

LINE NO.	AMC NUMBER	CLAIM/SITE NAME	COUNTY RECORDER DATA (If available)	TWP	RNG	SEC
1						
2						
3						
4						
5						
6						
7						
8						
9						
10						

List additional claims on Form MCF114.

Bureau of Land Management
Arizona State Office
www.az.blm.gov

No. of Claims: 13 x \$125 = 1,625
Check No: 1246 Init. YMC
Receipt No.: _____
For BLM Use Only

Form: MCF112
Revised July 2005

Exhibit A
Silverfield Gold Project
Owens Mining District
Mohave County, Arizona

<u>Claim</u>	<u>AMC#</u>	<u>Recording Info</u>	<u>Township / Range / Section</u>	<u>Date Located</u>	<u>Approx Acreage</u>
SF#1	368880	Bk 6035 Pg 337	10N 14W Sec 6 11N 14W Sec 31	12/26/2005	160
SF#2	368881	Bk 6035 Pg 340	10N 14W Sec 6 11N 14W Sec 31	12/26/2005	160
SF#3	368882	Bk 6035 Pg 334	10N 14W Sec 6 11N 14W Sec 31	12./26/2005	160
SF#4	368883	Bk 6035 Pg 343	10N 14W Sec 5 11N 14W Sec 32	12/26/2005	160
SF#5	368884	Bk 6035 Pg 346	10N 14W Sec 5 11N 14W Sec 32	12/26/2005	140
SF#6	368885	Bk 6035 Pg 349	10N 14W Sec 6	12/26/2005	160
SFL#1	368886	Bk 6035 Pg 352	10N 14W Sec 6	12/26/2005	20
SFL#2	368887	Bk 6035 Pg 354	10N 14W Sec 6	12/26/2005	20
SFL#3	368888	Bk 6035 Pg 356	10N 14W Secs 5, 6	12/26/2005	20
SFL#4	368889	Bk 6035 Pg 358	11N 14W Sec 31	12/26/2005	20
SFL#5	368890	Bk 6035 Pg 360	11N 14W Secs 31, 32	12/26/2005	20
SFL#6	368891	Bk 6035 Pg 362	11N 14W Secs 31. 32	12/26/2005	20
SFL#7	368892	Bk 6035 Pg 364	11N 14W Sec 32	12/26/2005	20

RECEIVED
B.L.M. AZ STATE OFFICE
2006 MAY 12 P 12:48
PHOENIX, ARIZONA

RE 5/16/06

Return to:

Frederick C. Bauman
9212 Empire Rock St.
Las Vegas, NV 89143

AMC 366290
AMC 364238
AMC 364254

MAINTENANCE FEE PAYMENT

Mining Claim Maintenance Fee Payment of \$100 per claim or site is due on or before September 1, 2005, in lieu of assessment work for the upcoming assessment year beginning September 1 of the year noted above.

BUREAU OF LAND MANAGEMENT
ARIZONA STATE OFFICE
222 NORTH CENTRAL AVENUE
PHOENIX, AZ 85004
602-417-9200
www.az.blm.gov

FOR BLM USE ONLY	
NO. OF CLAIMS: <u>26</u>	X \$100 = \$ <u>3,250.00</u>
RECEIPT NO.: <u>1133716</u>	CHECK NO.: <u>1036</u>
INIT: <u>SC</u>	

The claims are situated in LA PAZ County, Arizona.

BLM SERIAL NUMBERS

NAMES OF CLAIMS OR SITES

AMC _____ THRU AMC _____	NAME: _____
COUNTY BOOK/DOCKET _____	PAGE OR FEE NO: _____
AMC _____ THRU AMC _____	NAME: _____
COUNTY BOOK/DOCKET _____	PAGE OR FEE NO: _____

IF NOT CONSECUTIVE NUMBERS LIST SEPARATELY BELOW

BLM SERIAL NUMBERS	NAME OF CLAIMS/SITES	CO/BOOK DOCKET & PAGE OR FEE NUMBER
AMC _____	<u>See Exhibit A</u>	_____
AMC _____	_____	_____
AMC _____	_____	_____
AMC _____	_____	_____

List additional claims on the reverse side of this form.

CLAIMANT'S NAME: Searchlight Exploration, LLC, c/o Frederick C. Bauman,
ADDRESS: 9212 Empire Rock St CITY: Las Vegas STATE: NV ZIP: 89143
PHONE: (702) 525-5779

Check here if this is a change of address

ENTERED IN COMPUTER
RE 9/13/05

RECEIVED BUREAU OF LAND MANAGEMENT
2005 AUG 16 P 3:02
ARIZONA STATE OFFICE PHOENIX, ARIZONA
BLM DATE STAMP

BLM SERIAL
NUMBERS

NAME OF CLAIMS/SITES

CO/BOOK DOCKET &
PAGE OR FEE NUMBER

AMC _____
AMC _____
AMC _____
AMC _____
AMC _____
AMC _____
AMC _____
AMC _____
AMC _____
AMC _____
AMC _____
AMC _____
AMC _____
AMC _____
AMC _____

RECEIVED
BUREAU OF
LAND MANAGEMENT
2005 AUG 16 P 3:02
ARIZONA
STATE OFFICE
PHOENIX, ARIZONA

43 CFR 3833.0-5(e) (August 30, 1994) requires that the names of all of the owners and their current addresses shall be identified on all instruments required to be recorded or filed by the regulation, 43 CFR Subpart 3833.

NAME: _____ ADDRESS: _____

CITY: _____ STATE: _____ ZIP: _____ IS THIS A NEW ADDRESS

NAME: _____ ADDRESS: _____

CITY: _____ STATE: _____ ZIP: _____ IS THIS A NEW ADDRESS

NAME: _____ ADDRESS: _____

CITY: _____ STATE: _____ ZIP: _____ IS THIS A NEW ADDRESS

NAME: _____ ADDRESS: _____

CITY: _____ STATE: _____ ZIP: _____ IS THIS A NEW ADDRESS

Signature: *Frederick Bauman*

To record with the County, one claimant or an agent must sign.

Frederick Bauman

FOR BLM USE ONLY
DATE ENTERED INTO COMPUTER: _____
INITIALS: _____ VERIFIED: _____

December 6, 2001

Exhibit A

Clara / Swansea Property
 Santa Maria Mining District
 La Paz County, Arizona

<u>Claim</u>	<u>AMC#</u>	<u>Recording Info</u>	<u>Township / Range / Section</u>	<u>Date Located</u>	<u>Approx Acreage</u>
Nellie	364254	Fee#2004-05782	T10N, R15W Sec 35	11/13/2004	20
Rodgers	364255	Fee#2004-05783	T10N, R15W Sec 35	11/13/2004	20
Klapetsky	364256	Fee#2004-05784	T10N, R15W Sec 35	11/13/2004	20
Hazel	364257	Fee#2004-05785	T10N, R15W Sec 35	11/13/2004	20
Wilson	364258	Fee#2004-05786	T10N, R15W Sec 35	11/13/2004	20
Josephine	364259	Fee#2004-05787	T10N, R15W Sec 35	11/13/2004	16
Clara #1	364246	Fee#2004-05776	T10N, R15W Sec 35	11/13/2004	160
Clara #2	364247	Fee#2004-05777	T10N, R15W Sec 35	11/13/2004	160
Clara #3	364248	Fee#2004-05778	T9N, R15W Sec 3	11/13/2004	160
Clara #4	364249	Fee#2004-05779	T9N, R15W Sec 3	11/13/2004	160
Clara #5	364250	Fee#2004-05780	T9N, R15W Sec 3	11/13/2004	160
Clara #6	364251	Fee#2004-05781	T10N, R15W Sec 35	11/13/2004	160
MM#36	pending	pending	T9N, R15W Sec 3	6/11/2005	20
MM#38	pending	pending	T9N, R15W Sec 3	6/11/2005	20
MM#40	pending	pending	T9N, R15W Sec 3	6/11/2005	20
MM#57	pending	pending	T9N, R15W Sec 3	6/11/2005	20
MM#59	pending	pending	T9N, R15W Sec 3	6/11/2005	20
MM#61	pending	pending	T9N, R15W Sec 3	6/11/2005	20
RF#1	364238	Fee#2004-05808	T10N, R15W Sec 31	11/13/2004	160
RF#2	364239	Fee#2004-05809	T10N, R16W Sec 35	11/13/2004	160
RF#3	364240	Fee#2004-05810	T10N, R16W Sec 36	11/13/2004	160
RF#4	364241	Fee#2004-05811	T10N, R16W Sec 36	11/13/2004	160
RF#5	364242	Fee#2004-05812	T10N, R16W Sec 36	11/13/2004	160
RF#6	364243	Fee#2004-05813	T10N, R16W Sec 35	11/13/2004	160
RF#7	364244	Fee#2004-05814	T10N, R16W Sec 35	11/13/2004	160
RF#8	364245	Fee#2004-05815	T10N, R16W Sec 36	11/13/2004	160

RECEIVED
 BUREAU OF
 LAND MANAGEMENT
 ARIZONA
 STATE OFFICE
 PHOENIX, ARIZONA
 2005 AUG 16 P 3:02

ENTERED IN COMPUTER
 RE 9/13/05

26/30

United States Department of the Interior
Bureau of Land Management
 BUSINESS & SUPPORT SVCS DIV
 222 N CENTRAL AVE
 PHOENIX, AZ 85004 -2203
 Phone: (602) 417-9200

Receipt	
No:	1133716

Transaction #: 1172801	
Date of Transaction: 08/22/2005	
CUSTOMER:	SEARCHLIGHT EXPLORATION LLC 5821 PRISTINE FALLS AVE LAS VEGAS,NV 89131

LINE #	QTY	DESCRIPTION	REMARKS	UNIT PRICE	TOTAL
1	1.00	LOCATABLE MINERALS / MINING CLAIMS-NOT NEW-UNADJUD,ONE AUTH NO. ONLY / MINING CLAIM MONEY RECEIVED (455) CASES: AMC364254/\$3250.00	MAINT 2006 (26)	- n/a -	3250.00
TOTAL:					\$3,250.00

PAYMENT INFORMATION					
1	AMOUNT:	\$3,250.00	POSTMARKED:	08/13/2005	
	TYPE:	CHECK	RECEIVED:	08/16/2005	
	CHECK NO:	1036			
	NAME:	SEARCHLIGHT EXPLORATION LLC 5821 PRISTINE FALLS AVE LAS VEGAS NV 89131			

REMARKS

This receipt was generated by the automated BLM Collections and Billing System and is a paper representation of a portion of the official electronic record contained therein.

NOTICE!!

These documents have been scanned!

Do not place un-scanned documents beneath this notice!

Do not remove this notice from this file!

GPO Jacket No. 560-102
Print Order 61540
Rise Business Services, LLC
Job=AZ15 6/3/2019



Box Number= AZ15113



Claim Begin-End: AMC366290-AMC366295

5 Miscellaneous



AZ15113-1 AMC366290-AMC366988

**NO
DOCUMENTS
FOUND**

NO DOCUMENTS FOUND
NO DOCUMENTS FOUND

NOTICE!!

These documents have been scanned!

Do not place un-scanned documents beneath this notice!

Do not remove this notice from this file!

GPO Jacket No. 560-102
Print Order 61540
Rise Business Services, LLC
Job=AZ15 6/3/2019



Box Number= AZ15113



Claim Begin-End: AMC366290-AMC366295

6 Location Notices-Amendments and Supporting Documents



AZ15113-1

AMC366290-AMC366988

MINING CLAIM STATUS REPORT

STATUS:

MTP CHECKED BY VR

GEO CHECKED BY VR

PRE-ADJ BY JA

FINAL ADJ BY JA

LEAD SERIAL NO. AMC 366290 THROUGH AMC 366295

# <u>6</u> LODGE	LOCATION FEE @ \$25 =	\$ _____
# _____ PLACER	SERVICE FEE @ \$10 =	\$ _____
# _____ ASSOCIATION PL	MAINTENANCE FEE @ \$100 =	\$ _____
# _____ MILL SITE	OVERAGE	\$ _____
# _____ TUNNEL SITE	SHORTAGE	\$ _____
	OTHER FEES	\$ _____
	TOTAL	\$ <u>810.00</u> ✓

OVER-THE-COUNTER MAIL TIMELY FILED: YES NO

LEGAL DESCRIPTION: T 9N R 15W SEC 3

T _____ R _____ SEC _____

T _____ R _____ SEC _____

T _____ R _____ SEC _____

JURISDICTION: BLM FOREST SERVICE

WILDERNESS AREA: NO YES

SPLIT ESTATE: SX PX SRHA OTHER N/A

PROPER NOTICE FILED IF LOCATED ON SRHA LANDS: YES NO N/A

RECONVEYED MINERALS ON BLM LANDS REQUIRE OPENING ORDERS FROM 1944 TO 1993. OPEN TO ENTRY ON: _____

SUBJECT TO PL 359: YES NO

STATUS; VOID PARTIALLY VOID PRIVATE MINERALS

WITHDRAWN LANDS OTHER

CLAIMANT ACKNOWLEDGES THAT PORTIONS OF THE FOLLOWING CLAIM(S)/SITE(S): _____

MAY BE VOID OR VOIDABLE. Signature of Claimant: _____

COMMENTS: _____

_____ FINAL Adj VR

_____ 5-2-06

When Recorded Return To:
Frederick C. Bauman, Esq.
9212 Empire Rock Street
Las Vegas, NV 89143

LOCATION NOTICE FOR LODE MINING CLAIM

NOTICE IS HEREBY GIVEN that the MM#36 lode mining claim has been relocated by the Searchlight Exploration, LLC, an Arizona limited liability company with a present mailing address of 9212 Empire Rock Street, Las Vegas, NV 89143. The claim was previously owned or located by Nevada Pacific Gold (US), Inc. and was recorded with the La Paz County Recorder as Fee No. 97-05500 and with the Arizona State Office of the United States Department of Interior, Bureau of Land Management, as AMC#348249. According to BLM records, the claim maintenance fee due September 1, 2004 was not paid, so the claim was deemed abandoned and, hence, was open for relocation. The general course of the claim is north and south. It is situated in the Santa Maria Mining District, La Paz County, Arizona. The claim is approximately 1,500 feet in length and 600 feet in width, and is in the shape of a parallelogram. This claim runs from the location monument on which this location notice is posted approximately 1500 feet in a northerly direction to the north end line and -0- feet in a southerly direction to the south end line. This claim is marked by six monuments, one at each corner of the claim and one at the center of each end line of the claim. The monuments of the relocated claim are hereby adopted as the monuments of this claim. The location monument on which this notice is posted is situated within Section 3, Township 9N, Range 15W, Gila and Salt River Base and Meridian, Arizona and this claim encompasses all or a portion of the following quarter section(s), Township(s) and Range(s): NW ¼ and SW ¼ of Section 3, T9N, R15W, Gila and Salt River Base and Meridian, Arizona. The locality of this claim with reference to some natural object or permanent monument and additional information (if any) concerning its locality are as follows: The SW corner of this claim is approximately 1,500 feet N and 3,600'W from the SE corner of Section 3, T9N, R15W.

This claim is located on ground within the boundaries of the previously located Clara placer mining claims, and the owners of said placer mining claims have consented to the location of this lode mining claim.

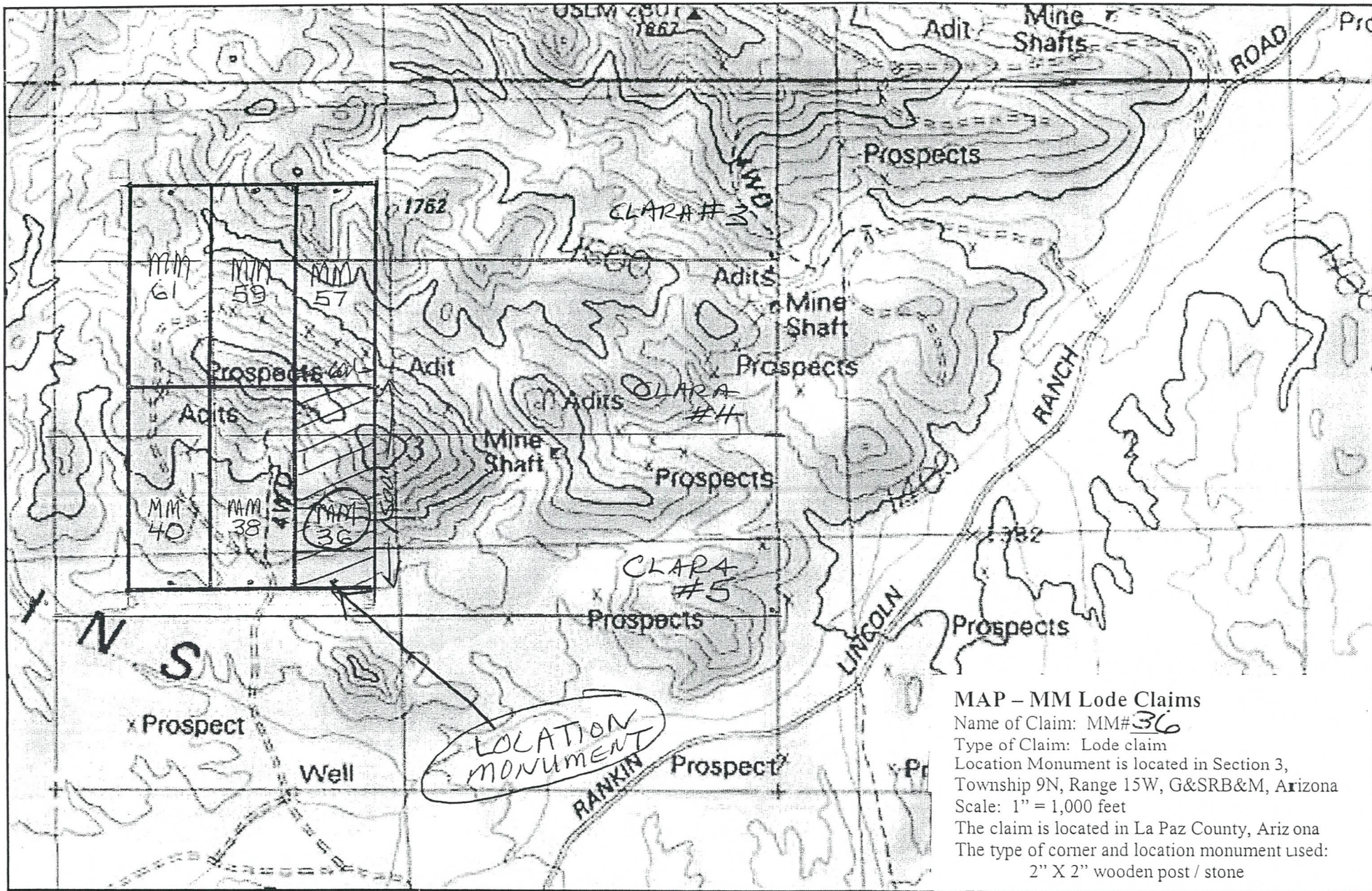
DATED AND POSTED on the ground this 11 day of June, 2005.

SEARCHLIGHT EXPLORATION, LLC

By Frederick C. Bauman
Frederick C. Bauman
Manager

AMC 366290


2005 JUN 27 PM 1:43



MAP - MM Lode Claims

Name of Claim: MM#36
 Type of Claim: Lode claim
 Location Monument is located in Section 3,
 Township 9N, Range 15W, G&SRB&M, Arizona
 Scale: 1" = 1,000 feet
 The claim is located in La Paz County, Arizona
 The type of corner and location monument used:
 2" X 2" wooden post / stone

TN \uparrow MN
 12 $\frac{1}{2}$ °



When Recorded Return To:
Frederick C. Bauman, Esq.
9212 Empire Rock Street
Las Vegas, NV 89143

LOCATION NOTICE FOR LODE MINING CLAIM

NOTICE IS HEREBY GIVEN that the **MM#38** lode mining claim has been relocated by the Searchlight Exploration, LLC, an Arizona limited liability company with a present mailing address of 9212 Empire Rock Street, Las Vegas, NV 89143. The claim was previously owned or located by Nevada Pacific Gold (US), Inc. and was recorded with the La Paz County Recorder as Fee No. 97-05502 and with the Arizona State Office of the United States Department of Interior, Bureau of Land Management, as AMC#348251. According to BLM records, the claim maintenance fee due September 1, 2004 was not paid, so the claim was deemed abandoned and, hence, was open for relocation. The general course of the claim is north and south. It is situated in the Santa Maria Mining District, La Paz County, Arizona. The claim is approximately 1,500 feet in length and 600 feet in width, and is in the shape of a parallelogram. This claim runs from the location monument on which this location notice is posted approximately 1500 feet in a northerly direction to the north end line and -0- feet in a southerly direction to the south end line. This claim is marked by six monuments, one at each corner of the claim and one at the center of each end line of the claim. The monuments of the relocated claim are hereby adopted as the monuments of this claim. The location monument on which this notice is posted is situated within Section 3, Township 9N, Range 15W, Gila and Salt River Base and Meridian, Arizona and this claim encompasses all or a portion of the following quarter section(s), Township(s) and Range(s): NW ¼ and SW ¼ of Section 3, T9N, R15W, Gila and Salt River Base and Meridian, Arizona. The locality of this claim with reference to some natural object or permanent monument and additional information (if any) concerning its locality are as follows: The SE corner of this claim is approximately 1,500 feet N and 3,600' W from the SE corner of Section 3, T9N, R15W.

This claim is located on ground within the boundaries of the previously located Clara placer mining claims, and the owners of said placer mining claims have consented to the location of this lode mining claim.

DATED AND POSTED on the ground this 11 day of June, 2005.

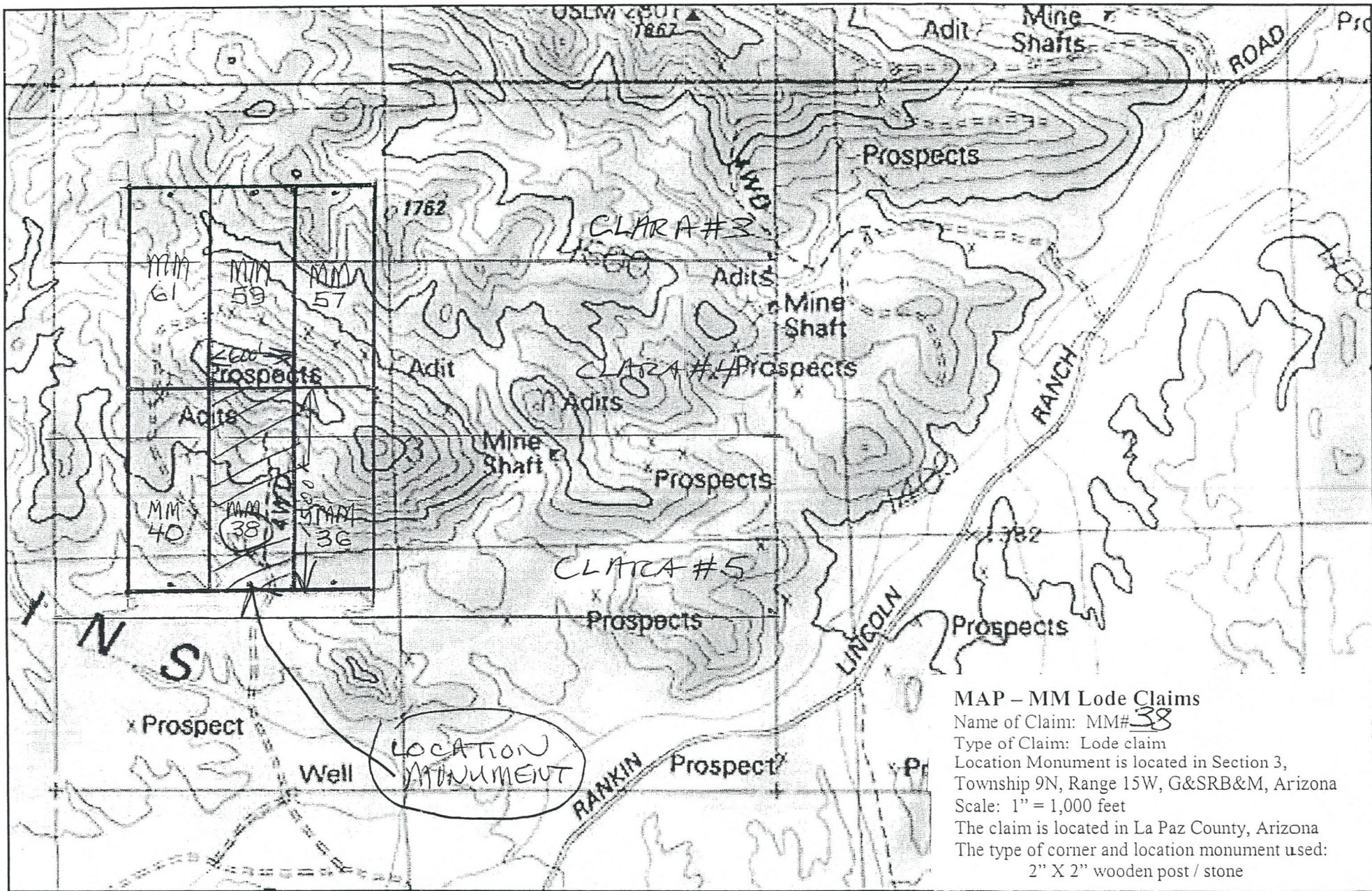
SEARCHLIGHT EXPLORATION, LLC

By Frederick C. Bauman
Frederick C. Bauman
Manager

AMC 366291

2005 JUN 27 PM 1:03

SEARCHLIGHT EXPLORATION, LLC



MAP - MM Lode Claims

Name of Claim: MM# 38

Type of Claim: Lode claim

Location Monument is located in Section 3,
Township 9N, Range 15W, G&SRB&M, Arizona


Scale: 1" = 1,000 feet

The claim is located in La Paz County, Arizona

The type of corner and location monument used:

2" X 2" wooden post / stone

TN \uparrow MN
12½°



When Recorded Return To:
Frederick C. Bauman, Esq.
9212 Empire Rock Street
Las Vegas, NV 89143

LOCATION NOTICE FOR LODE MINING CLAIM

NOTICE IS HEREBY GIVEN that the **MM#40** lode mining claim has been relocated by the Searchlight Exploration, LLC, an Arizona limited liability company with a present mailing address of 9212 Empire Rock Street, Las Vegas, NV 89143. The claim was previously owned or located by Nevada Pacific Gold (US), Inc. and was recorded with the La Paz County Recorder as Fee No. 97-05504 and with the Arizona State Office of the United States Department of Interior, Bureau of Land Management, as AMC#348253. According to BLM records, the claim maintenance fee due September 1, 2004 was not paid, so the claim was deemed abandoned and, hence, was open for relocation. The general course of the claim is north and south. It is situated in the Santa Maria Mining District, La Paz County, Arizona. The claim is approximately 1,500 feet in length and 600 feet in width, and is in the shape of a parallelogram. This claim runs from the location monument on which this location notice is posted approximately 1500 feet in a northerly direction to the north end line and -0- feet in a southerly direction to the south end line. This claim is marked by six monuments, one at each corner of the claim and one at the center of each end line of the claim. The monuments of the relocated claim are hereby adopted as the monuments of this claim. The location monument on which this notice is posted is situated within Section 3, Township 9N, Range 15W, Gila and Salt River Base and Meridian, Arizona and this claim encompasses all or a portion of the following quarter section(s), Township(s) and Range(s): NW ¼ and SW ¼ of Section 3, T9N, R15W, Gila and Salt River Base and Meridian, Arizona. The locality of this claim with reference to some natural object or permanent monument and additional information (if any) concerning its locality are as follows: The SE corner of this claim is approximately 1,500 feet N and 4,200'W from the SE corner of Section 3, T9N, R15W.

This claim is located on ground within the boundaries of the previously located Clara placer mining claims, and the owners of said placer mining claims have consented to the location of this lode mining claim.

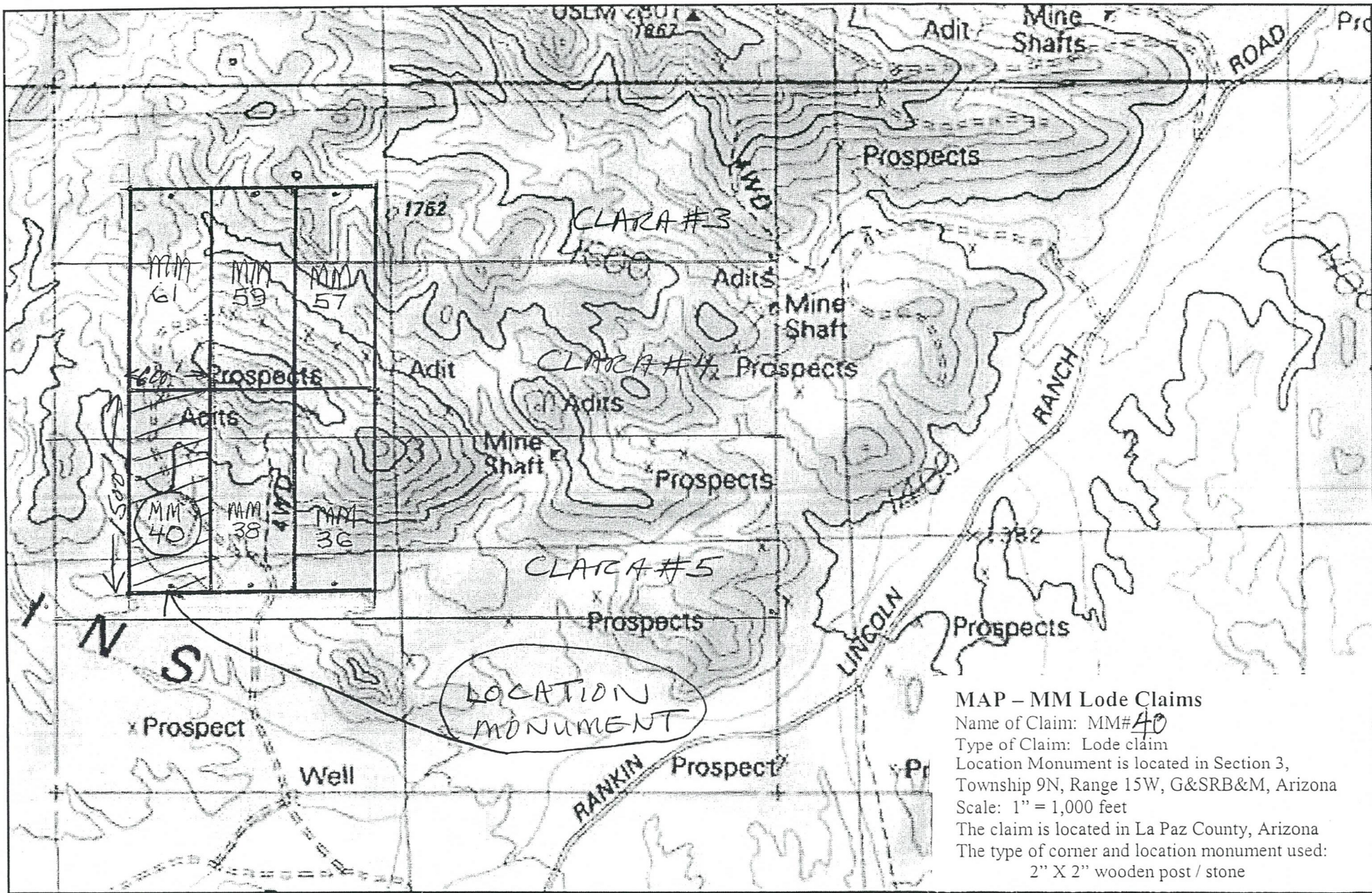
DATED AND POSTED on the ground this 11 day of June, 2005.

SEARCHLIGHT EXPLORATION, LLC

By Frederick C. Bauman
Frederick C. Bauman
Manager

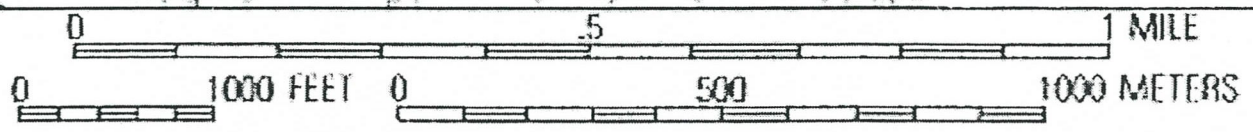
AMC 366292

2005 JUN 27 P 1:43
SEARCHLIGHT EXPLORATION, LLC
9212 EMPIRE ROCK STREET
LAS VEGAS, NV 89143



MAP - MM Lode Claims
 Name of Claim: MM#40
 Type of Claim: Lode claim
 Location Monument is located in Section 3,
 Township 9N, Range 15W, G&SRB&M, Arizona
 Scale: 1" = 1,000 feet
 The claim is located in La Paz County, Arizona
 The type of corner and location monument used:
 2" X 2" wooden post / stone

TN ★ MN
 12½°



When Recorded Return To:
Frederick C. Bauman, Esq.
9212 Empire Rock Street
Las Vegas, NV 89143

LOCATION NOTICE FOR LODE MINING CLAIM

NOTICE IS HEREBY GIVEN that the **MM#57** lode mining claim has been relocated by the Searchlight Exploration, LLC, an Arizona limited liability company with a present mailing address of 9212 Empire Rock Street, Las Vegas, NV 89143. The claim was previously owned or located by Nevada Pacific Gold (US), Inc. and was recorded with the La Paz County Recorder as Fee No. 97-05521 and with the Arizona State Office of the United States Department of Interior, Bureau of Land Management, as AMC#348270. According to BLM records, the claim maintenance fee due September 1, 2004 was not paid, so the claim was deemed abandoned and, hence, was open for relocation. The general course of the claim is north and south. It is situated in the Santa Maria Mining District, La Paz County, Arizona. The claim is approximately 1,500 feet in length and 600 feet in width, and is in the shape of a parallelogram. This claim runs from the location monument on which this location notice is posted approximately -0- feet in a northerly direction to the north end line and 1,500 feet in a southerly direction to the south end line. This claim is marked by six monuments, one at each corner of the claim and one at the center of each end line of the claim. The monuments of the relocated claim are hereby adopted as the monuments of this claim. The location monument on which this notice is posted is situated within Section 3, Township 9N, Range 15W, Gila and Salt River Base and Meridian, Arizona and this claim encompasses all or a portion of the following quarter section(s), Township(s) and Range(s): NW ¼ of Section 3, T9N, R15W, Gila and Salt River Base and Meridian, Arizona. The locality of this claim with reference to some natural object or permanent monument and additional information (if any) concerning its locality are as follows: The SW corner of this claim is approximately 3,000 feet N and 3,600'W from the SE corner of Section 3, T9N, R15W.

This claim is located on ground within the boundaries of the previously located Clara placer mining claims, and the owners of said placer mining claims have consented to the location of this lode mining claim.

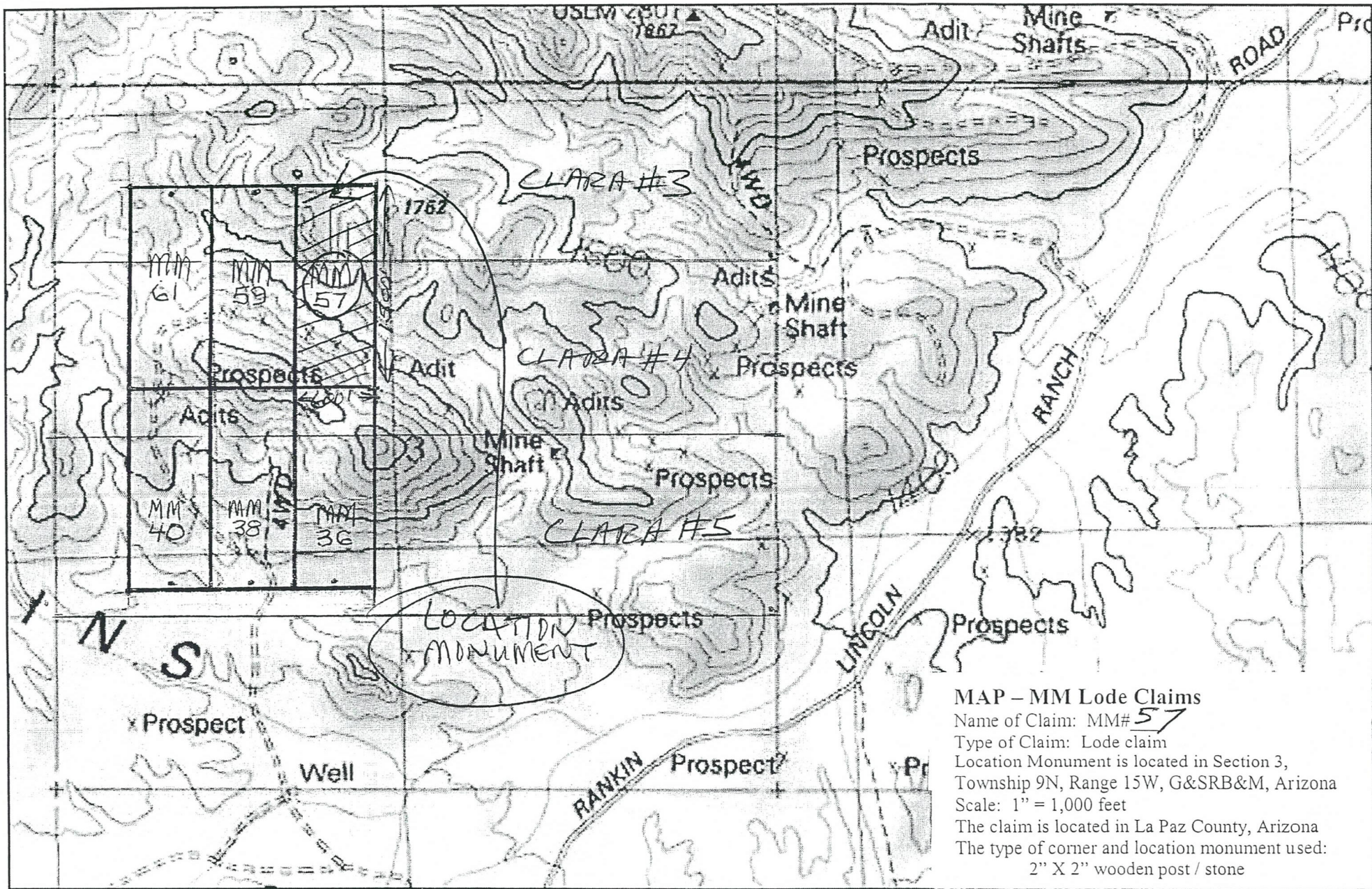
DATED AND POSTED on the ground this 11 day of June, 2005.

SEARCHLIGHT EXPLORATION, LLC


By 
Frederick C. Bauman
Manager

2005 JUN 27 P 1:43
SEARCHLIGHT EXPLORATION, LLC
9212 EMPIRE ROCK STREET
LAS VEGAS, NV 89143

446 366293



TN ↑ MN
12½°



Map created with TOPO!® ©2003 National Geographic (www.nationalgeographic.com/topo)

When Recorded Return To:
Frederick C. Bauman, Esq.
9212 Empire Rock Street
Las Vegas, NV 89143

LOCATION NOTICE FOR LODE MINING CLAIM

NOTICE IS HEREBY GIVEN that the **MM#59** lode mining claim has been relocated by the Searchlight Exploration, LLC, an Arizona limited liability company with a present mailing address of 9212 Empire Rock Street, Las Vegas, NV 89143. The claim was previously owned or located by Nevada Pacific Gold (US), Inc. and was recorded with the La Paz County Recorder as Fee No. 97-05523 and with the Arizona State Office of the United States Department of Interior, Bureau of Land Management, as AMC#348272. According to BLM records, the claim maintenance fee due September 1, 2004 was not paid, so the claim was deemed abandoned and, hence, was open for relocation. The general course of the claim is north and south. It is situated in the Santa Maria Mining District, La Paz County, Arizona. The claim is approximately 1,500 feet in length and 600 feet in width, and is in the shape of a parallelogram. This claim runs from the location monument on which this location notice is posted approximately -0- feet in a northerly direction to the north end line and 1,500 feet in a southerly direction to the south end line. This claim is marked by six monuments, one at each corner of the claim and one at the center of each end line of the claim. The monuments of the relocated claim are hereby adopted as the monuments of this claim. The location monument on which this notice is posted is situated within Section 3, Township 9N, Range 15W, Gila and Salt River Base and Meridian, Arizona and this claim encompasses all or a portion of the following quarter section(s), Township(s) and Range(s): NW ¼ of Section 3, T9N, R15W, Gila and Salt River Base and Meridian, Arizona. The locality of this claim with reference to some natural object or permanent monument and additional information (if any) concerning its locality are as follows: The SE corner of this claim is approximately 3,000 feet N and 3,600'W from the SE corner of Section 3, T9N, R15W.

This claim is located on ground within the boundaries of the previously located Clara placer mining claims, and the owners of said placer mining claims have consented to the location of this lode mining claim.

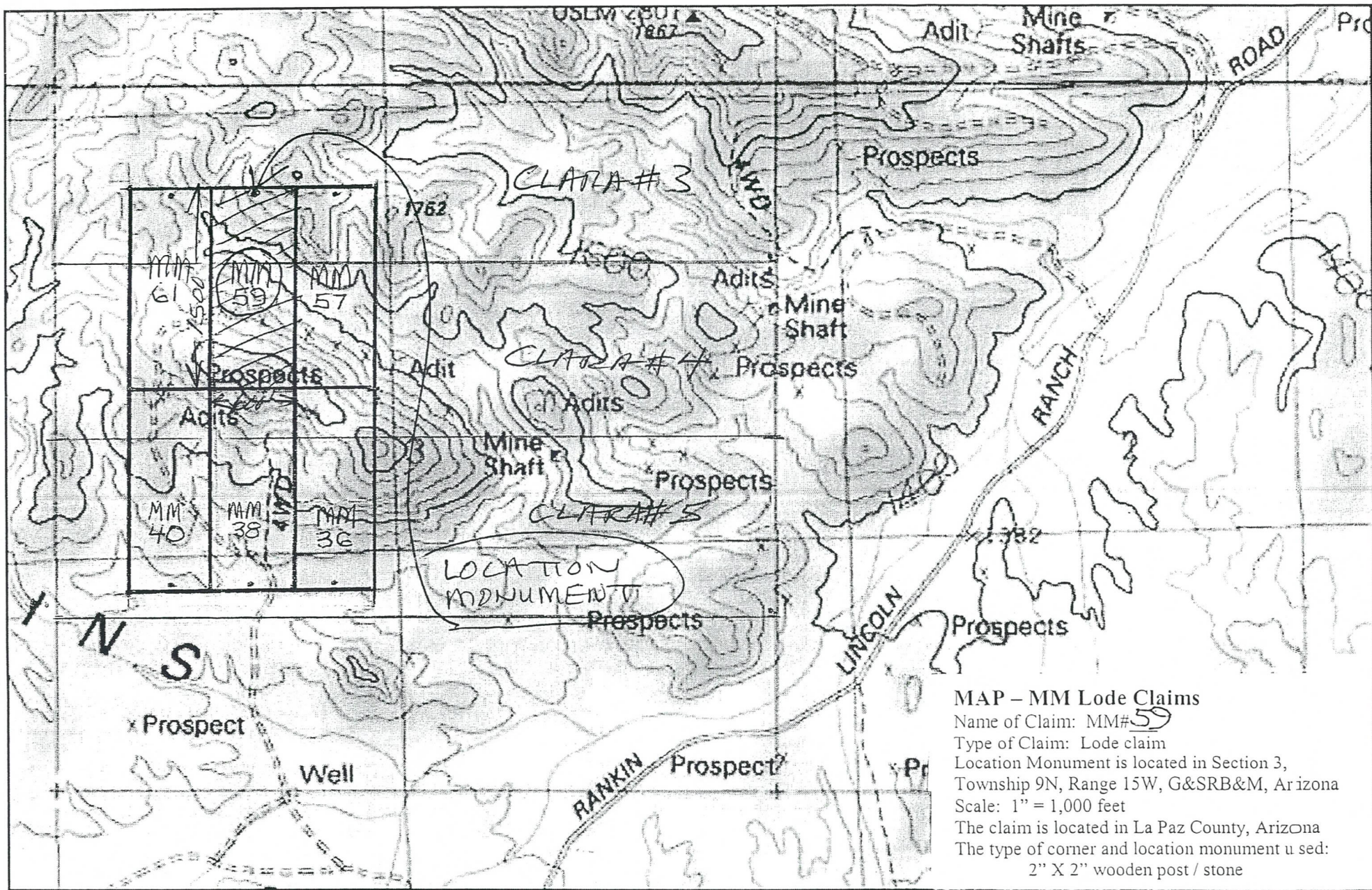
DATED AND POSTED on the ground this 11 day of June, 2005.

SEARCHLIGHT EXPLORATION, LLC

By Frederick C. Bauman
Frederick C. Bauman
Manager

AMC 366294

2005 JUN 27 P 1:43
SEARCHLIGHT EXPLORATION, LLC
9212 EMPIRE ROCK STREET
LAS VEGAS, NV 89143



MAP - MM Lode Claims

Name of Claim: MM# 59

Type of Claim: Lode claim

Location Monument is located in Section 3,

Township 9N, Range 15W, G&SRB&M, Arizona

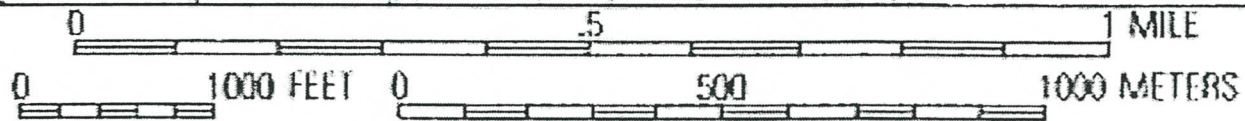
Scale: 1" = 1,000 feet

The claim is located in La Paz County, Arizona

The type of corner and location monument used:

2" X 2" wooden post / stone

TN ↑ MN
12½°



When Recorded Return To:
Frederick C. Bauman, Esq.
9212 Empire Rock Street
Las Vegas, NV 89143

LOCATION NOTICE FOR LODE MINING CLAIM

NOTICE IS HEREBY GIVEN that the **MM#61** lode mining claim has been relocated by the Searchlight Exploration, LLC, an Arizona limited liability company with a present mailing address of 9212 Empire Rock Street, Las Vegas, NV 89143. The claim was previously owned or located by Nevada Pacific Gold (US), Inc. and was recorded with the La Paz County Recorder as Fee No. 97-05525 and with the Arizona State Office of the United States Department of Interior, Bureau of Land Management, as AMC#348274. According to BLM records, the claim maintenance fee due September 1, 2004 was not paid, so the claim was deemed abandoned and, hence, was open for relocation. The general course of the claim is north and south. It is situated in the Santa Maria Mining District, La Paz County, Arizona. The claim is approximately 1,500 feet in length and 600 feet in width, and is in the shape of a parallelogram. This claim runs from the location monument on which this location notice is posted approximately -0- feet in a northerly direction to the north end line and 1,500 feet in a southerly direction to the south end line. This claim is marked by six monuments, one at each corner of the claim and one at the center of each end line of the claim. The monuments of the relocated claim are hereby adopted as the monuments of this claim. The location monument on which this notice is posted is situated within Section 3, Township 9N, Range 15W, Gila and Salt River Base and Meridian, Arizona and this claim encompasses all or a portion of the following quarter section(s), Township(s) and Range(s): NW ¼ of Section 3, T9N, R15W, Gila and Salt River Base and Meridian, Arizona. The locality of this claim with reference to some natural object or permanent monument and additional information (if any) concerning its locality are as follows: The SE corner of this claim is approximately 3,000 feet N and 4,200' W from the SE corner of Section 3, T9N, R15W.

This claim is located on ground within the boundaries of the previously located Clara placer mining claims, and the owners of said placer mining claims have consented to the location of this lode mining claim.

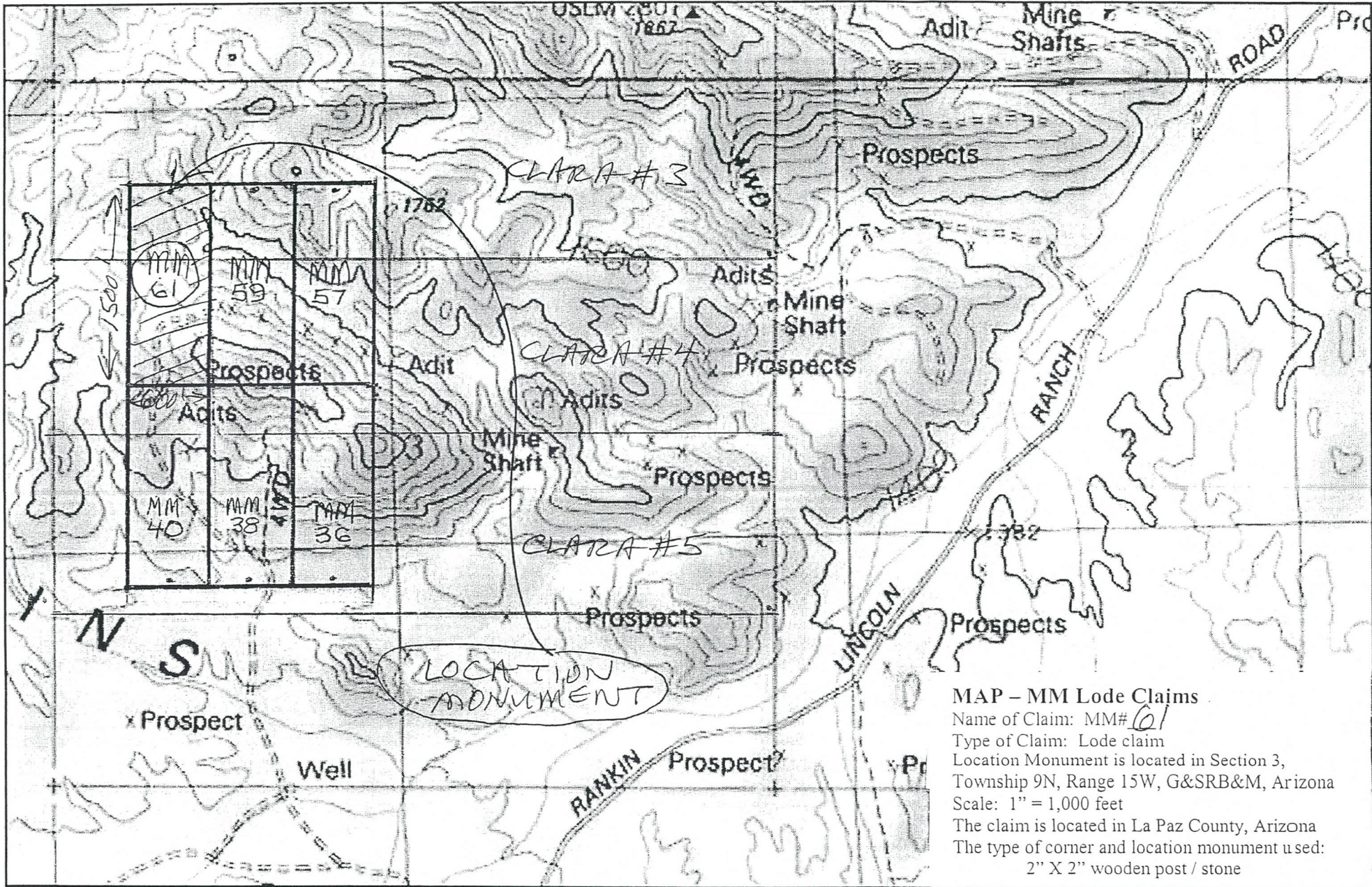
DATED AND POSTED on the ground this 11 day of June, 2005.

SEARCHLIGHT EXPLORATION, LLC

By Frederick C. Bauman
Frederick C. Bauman
Manager


2005 JUN 27 P 1:43
SEARCHLIGHT EXPLORATION, LLC
9212 EMPIRE ROCK STREET
LAS VEGAS, NV 89143

AMC 366295



MAP - MM Lode Claims
 Name of Claim: MM# 61
 Type of Claim: Lode claim
 Location Monument is located in Section 3,
 Township 9N, Range 15W, G&SRB&M, Arizona
 Scale: 1" = 1,000 feet
 The claim is located in La Paz County, Arizona
 The type of corner and location monument used:
 2" X 2" wooden post / stone

TN * MN
 12 1/2°



DEPARTMENT OF THE INTERIOR
BUREAU OF LAND MANAGEMENT
MINING CLAIMS
(LIVE) Serial Register Page

RunDate/Time: 08/15/05 08:43 AM

Page 1 of 1

01 05-10-1872;017STAT0091;30USC26,28,34
Case Type 384101: LODE CLAIM
Claim Name: MM#36
Commodity :
Case Disposition: ACTIVE

Serial Number
AMC366290

Name & Address				Int Rel	% Interest
BAUMAN FREDERICK C	9212 EMPIRE ROCK ST	LAS VEGAS, NV 89143		AGENT	0.0000000
SEARCHLIGHT EXPL LLC	9212 EMPIRE ROCK ST	LAS VEGAS, NV 89143		CLAIMANT	0.0000000

Mer Twp	Rng	Sec	Quadrant	District/Resource	County
14	0090N	0150W	003 NW SW	LAKE HAVASU FIELD OFFICE	LA PAZ

Act Date	Code	Action	Action Remarks	Receipt Number
06/11/2005	403	LOCATION DATE		
06/27/2005	395	RECORDATION NOTICE RECD	1	1101588
06/28/2005	484	LOCATION YEAR / MAINTENANCE FEE	2005	1101588
06/27/2005	501	ACCT ADV IN LEAD FILE	AMC366290;	

Line Nr Remarks

**DEPARTMENT OF THE INTERIOR
BUREAU OF LAND MANAGEMENT**

MINING CLAIMS

(LIVE) Serial Register Page

RunDate/Time: 08/15/05 08:42 AM

Page 1 of 1

01 05-10-1872;017STAT0091;30USC26,28,34
Case Type 384101: LODE CLAIM
Claim Name: MM#38
Commodity :
Case Disposition: ACTIVE

**Serial Number
AMC366291**

Name & Address	Int Rel	% Interest
BAUMAN FREDERICK C 9212 EMPIRE ROCK ST LAS VEGAS, NV 89143	AGENT	0.0000000
SEARCHLIGHT EXPL LLC 9212 EMPIRE ROCK ST LAS VEGAS, NV 89143	CLAIMANT	0.0000000

Mer Twp Rng Sec Quadrant	District/Resource	County
14 0090N 0150W 003 NW SW	LAKE HAVASU FIELD OFFICE	LA PAZ

Act Date	Code	Action	Action Remarks	Receipt Number
06/11/2005	403	LOCATION DATE		
06/27/2005	395	RECORDATION NOTICE RECD	1	1101588
06/28/2005	484	LOCATION YEAR / MAINTENANCE FEE	2005	1101588
06/27/2005	501	ACCT ADV IN LEAD FILE	AMC366290;	

Line Nr Remarks

**DEPARTMENT OF THE INTERIOR
BUREAU OF LAND MANAGEMENT**

MINING CLAIMS

(LIVE) Serial Register Page

RunDate/Time: 08/15/05 08:46 AM

Page 1 of 1

01 05-10-1872;017STAT0091;30USC26,28,34
Case Type 384101: LODE CLAIM
Claim Name: MM#40
Commodity :
Case Disposition: ACTIVE

**Serial Number
AMC366292**

Name & Address				Int Rel	% Interest
BAUMAN FREDERICK C	9212 EMPIRE ROCK ST	LAS VEGAS, NV 89143		AGENT	0.0000000
SEARCHLIGHT EXPL LLC	9212 EMPIRE ROCK ST	LAS VEGAS, NV 89143		CLAIMANT	0.0000000

Mer Twp	Rng	Sec	Quadrant	District/Resource	County
14	0090N	0150W	003	NW SW	LAKE HAVASU FIELD OFFICE LA PAZ

Act Date	Code	Action	Action Remarks	Receipt Number
06/11/2005	403	LOCATION DATE		
06/27/2005	395	RECORDATION NOTICE RECD	1	1101588
06/28/2005	484	LOCATION YEAR / MAINTENANCE FEE	2005	1101588
06/27/2005	501	ACCT ADV IN LEAD FILE	AMC366290;	

Line Nr Remarks

DEPARTMENT OF THE INTERIOR
BUREAU OF LAND MANAGEMENT

MINING CLAIMS
(LIVE) Serial Register Page

RunDate/Time: 08/15/05 08:48 AM

Page 1 of 1

01 05-10-1872;017STAT0091;30USC26,28,34
Case Type 384101: LODE CLAIM
Claim Name: MM#57
Commodity :
Case Disposition: ACTIVE

Serial Number
AMC366293

Name & Address			Int Rel	% Interest
BAUMAN FREDERICK C	9212 EMPIRE ROCK ST	LAS VEGAS, NV 89143	AGENT	0.0000000
SEARCHLIGHT EXPL LLC	9212 EMPIRE ROCK ST	LAS VEGAS, NV 89143	CLAIMANT	0.0000000

Mer Twp	Rng	Sec	Quadrant	District/Resource	County
14	0090N	0150W	003 NW	LAKE HAVASU FIELD OFFICE	LA PAZ

Act Date	Code	Action	Action Remarks	Receipt Number
06/11/2005	403	LOCATION DATE		
06/27/2005	395	RECORDATION NOTICE RECD	1	1101588
06/28/2005	484	LOCATION YEAR / MAINTENANCE FEE	2005	1101588
06/27/2005	501	ACCT ADV IN LEAD FILE	AMC366290;	

Line Nr Remarks

**DEPARTMENT OF THE INTERIOR
BUREAU OF LAND MANAGEMENT**

MINING CLAIMS

(LIVE) Serial Register Page

RunDate/Time: 08/15/05 08:52 AM

Page 1 of 1

01 05-10-1872;017STAT0091;30USC26,28,34
Case Type 384101: LODE CLAIM
Claim Name: MM#59
Commodity :
Case Disposition: ACTIVE

**Serial Number
AMC366294**

Name & Address				Int Rel	% Interest
BAUMAN FREDERICK C	9212 EMPIRE ROCK ST	LAS VEGAS, NV 89143		AGENT	0.0000000
SEARCHLIGHT EXPL LLC	9212 EMPIRE ROCK ST	LAS VEGAS, NV 89143		CLAIMANT	0.0000000

Mer Twp Rng Sec	Quadrant	District/Resource	County
14 0090N 0150W 003	NW	LAKE HAVASU FIELD OFFICE	LA PAZ

Act Date	Code	Action	Action Remarks	Receipt Number
06/11/2005	403	LOCATION DATE		
06/27/2005	395	RECORDATION NOTICE RECD	1	1101588
06/28/2005	484	LOCATION YEAR / MAINTENANCE FEE	2005	1101588
06/27/2005	501	ACCT ADV IN LEAD FILE	AMC366290;	

Line Nr Remarks

RUN TIME: 12:12 PM

RUN DATE: 08/15/2005

**DEPARTMENT OF THE INTERIOR
BUREAU OF LAND MANAGEMENT**

Input Parameters for MC Geographic Report

Admin State = AZ

Geo State = AZ

Mer Twp Rng = 14 0090n 0150W 003

Section =

Mtrs =

Aliquot Part contains

Case Disp Txt = ACTIVE, PENDING

Total Rows Returned: 0

**NO WARRANTY IS MADE BY BLM FOR USE OF THE DATA
FOR PURPOSES NOT INTENDED BY BLM**

Bauman
9212 Empire Rock St
Las Vegas, NV
89143

BUREAU OF
LAND MANAGEMENT

2005 JUN 27 P 1:43



US Dept of Interior - BLM
Arizona State office
222 N Central Ave

Attn: Mining Claims

Phoenix, AZ 85004